













- | | | | | | | | |
|---|---|---|---------------------------|---|--------------------------|---|----------------------------|
|  | Grand Parade Quarter Transformation Project |  | Complimentary Uses |  | Pedestrian Cycle Streets |  | Secondary Retail Frontage |
|  | Cultural precinct |  | Proposed Core Retail Area |  | Historic Spine |  | Primary Retail Frontages |
|  | SEVESO Sites |  | Link Streets |  | Pedestrian Bridges |  | Indicative Bridge Location |

Base map © OSI; all rights reserved.

