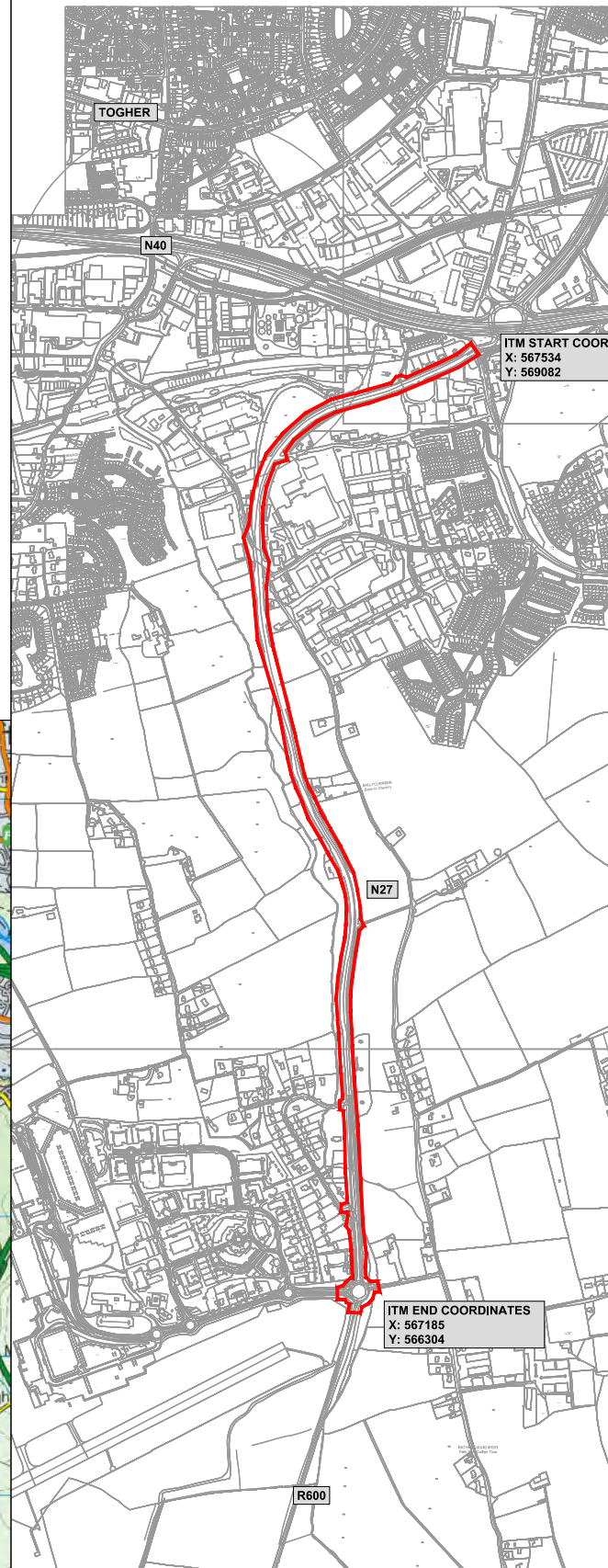
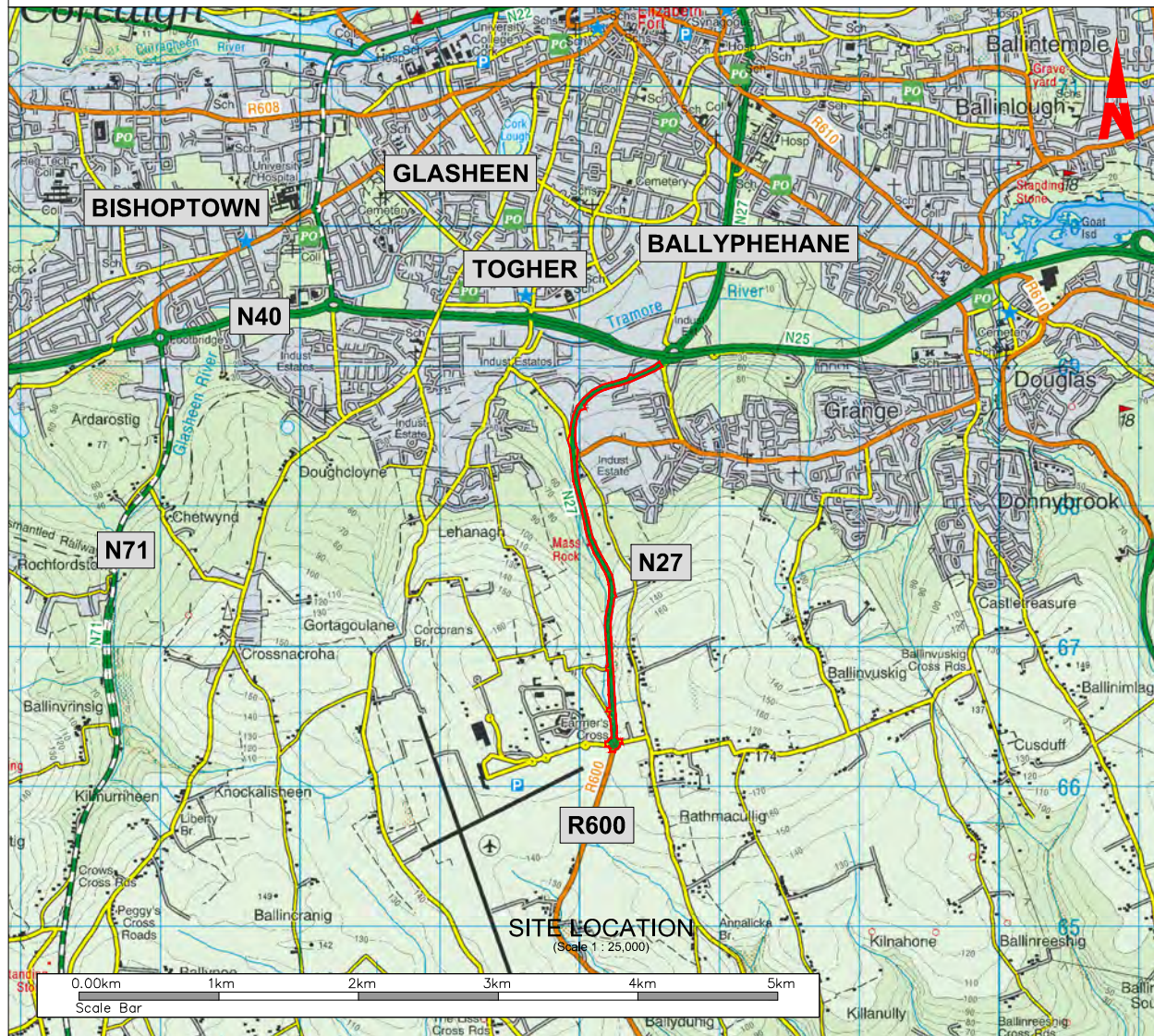
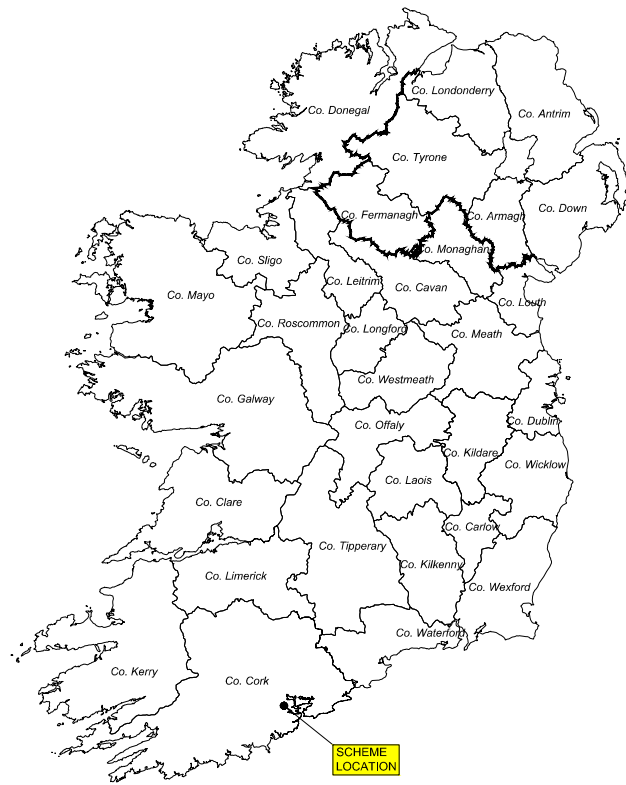



APPENDIX A DRAWINGS



SITE LOCATION
(Scale 1 : 10,000)



LEGEND:
SITE EXTENTS —

G:\MCT0841 - Lehanaghmore Rd Improvement Scheme\Drawings\N27 Kinsale Road (Airport Hill) Re-surfacing Scheme\Phase 2\IX\MCT0841-RPS-00-XX-DR-C-IX0001.dwg

Client



General Notes

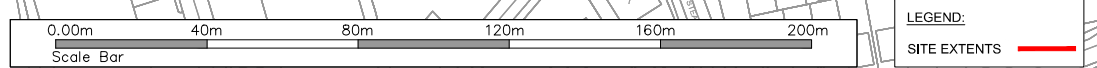
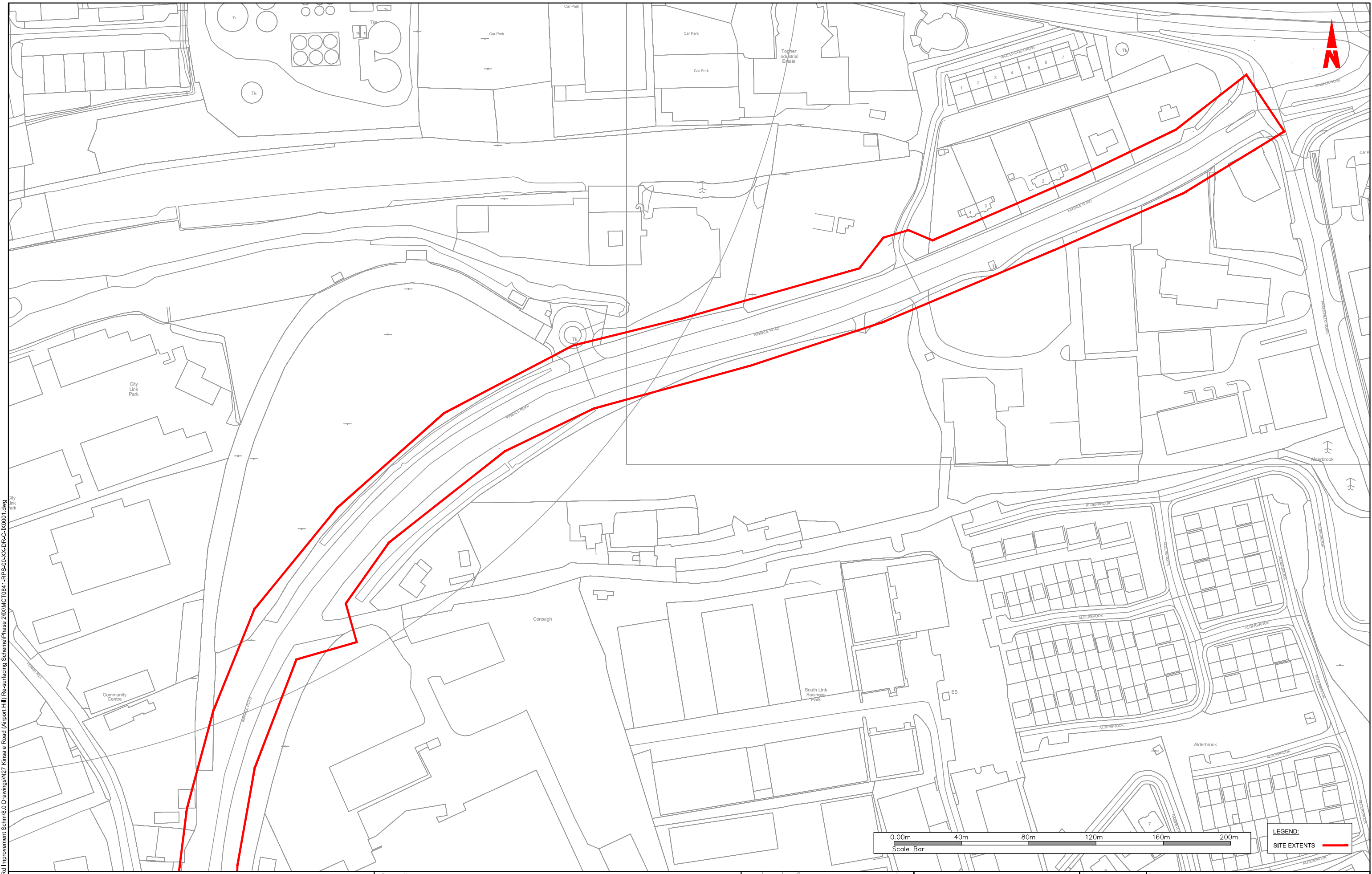
- (i) Hard copies, dwf and pdf will form a controlled issue of the drawing. All other formats (dwg etc.) are deemed to be an uncontrolled issue and any work carried out based on these files is at the recipient's own risk. RPS will not accept any responsibility for any errors from the use of these files, either by human error by the recipient, listing of the un-dimensioned measurements, compatibility with the recipient's software, and any errors arising when these files are used to aid the recipient's drawing production, or setting out on site.
- (ii) DO NOT SCALE, use figured dimensions only.
- (iii) This drawing is the property of RPS, it is a project confidential classified document. It must not be copied used or its contents divulged without prior written consent. The needs and expectations of client and RPS must be considered when working with this drawing.
- (iv) Information including topographical survey, geotechnical investigation and utility detail used in the design have been provided by others.
- (v) All Levels refer to Ordnance Survey Datum, Mean High.

Rev	Date	By	App	Amendment / Issue	MC
P01	04.05.22	McG		REVIEW & COMMENT	MC

rps MAKING COMPLEX EASY
 Innishmore, Ballincollig, Co. Cork, Ireland
 T +353 21 4665900
 W www.rpsgroup.com/ireland
 E ireland@rpsgroup.com

Scale	AS SHOWN @ A1 AS SHOWN @ A3
Created on	APRIL 2022
Sheets	01 of 07

Project	N27 KINSALE ROAD (AIRPORT HILL) FOOTPATH & CYCLEWAY SCHEME		
Title	LOCATION MAP		
File Identifier	MCT0841-RPS-00-XX-DR-C-IX0001	Drawing No.	IX0001- 01
Status	S3	Rev	P01



LEGEND:
SITE EXTENTS ———

Client

General Notes

(i) Hard copies, dwf and pdf will form a controlled issue of the drawing. All other formats (dwg etc.) are deemed to be an uncontrolled issue and any work carried out based on these files is at the recipients own risk. RPS will not accept any responsibility for any errors from the use of these files, either by human error by the recipient, listing of the un-dimensioned measurements, compatibility with the recipients software, and any errors arising when these files are used to aid the recipients drawing production, or setting out on site.

(ii) DO NOT SCALE, use figured dimensions only.

(iii) This drawing is the property of RPS, it is a project confidential classified document. It must not be copied used or its contents divulged without prior written consent. The needs and expectations of client and RPS must be considered when working with this drawing.

(iv) Information including topographical survey, geotechnical investigation and utility detail used in the design have been provided by others.

(v) All Levels refer to Ordnance Survey Datum, Maln Head.

Rev	Date	By	Amendment / Issue	App
P01	04.05.22	Mb	REVIEW & COMMENT	Mc

Innishmore, Ballincolig, Co. Cork, Ireland
 T +353 21 4665900
 W www.rpsgroup.com/ireland
 E ireland@rpsgroup.com

Scale
1:1000 @ A1
1:2000 @ A3

Created on
APRIL 2022

Sheets
02 of 07

Project
N27 KINSALE ROAD (AIRPORT HILL) FOOTPATH & CYCLEWAY SCHEME

Title
LOCATION MAP

File Identifier MCT0841-RPS-00-XX-DR-C-IX0001	Drawing No. IX0001- 02	Status S3	Rev P01
--	---------------------------	--------------	------------



G:\MCT0841 - Lehanaghmore Rd Improvement Scheme\Drawings\N27 Kinsale Road (Airport Hill) Re-surfacing Scheme\Phase 2\IX\MCT0841-RPS-00-XX-DR-C-IX0001.dwg

 Comhairle Cathrach Cork City Council	 Udarás Náisiúnta Iompair National Transport Authority	 We are Cork.
---	--	--

General Notes

(i) Hard copies, dwf and pdf will form a controlled issue of the drawing. All other formats (dwg etc.) are deemed to be an uncontrolled issue and any work carried out based on these files is at the recipients own risk. RPS will not accept any responsibility for any errors from the use of these files, either by human error by the recipient, listing of the un-dimensioned measurements, compatibility with the recipients software, and any errors arising when these files are used to aid the recipients drawing production, or setting out on site.

(ii) DO NOT SCALE, use figured dimensions only.

(iii) This drawing is the property of RPS, it is a project confidential classified document. It must not be copied used or its contents divulged without prior written consent. The needs and expectations of client and RPS must be considered when working with this drawing.

(iv) Information including topographical survey, geotechnical investigation and utility detail used in the design have been provided by others.

(v) All Levels refer to Ordnance Survey Datum, Maln Head.

Rev	Date	By	App	Amendment / Issue
P01	04.05.22	M/C		REVIEW & COMMENT

rps MAKING COMPLEX EAST

Innishmore, Ballincellig, Co. Cork, Ireland

T +353 21 4665900
 W www.rpsgroup.com/ireland
 E ireland@rpsgroup.com

Scale
 1:1000 @ A1
 1:2000 @ A3

Created on
 APRIL 2022

Sheets
 03 of 07

Project
**N27 KINSALE ROAD (AIRPORT HILL)
 FOOTPATH & CYCLEWAY SCHEME**

Title
LOCATION MAP

File Identifier MCT0841-RPS-00-XX-DR-C-IX0001	Drawing No. IX0001- 03	Status S3	Rev P01
--	---------------------------	--------------	------------



LEGEND:
SITE EXTENTS —

C:\MCT0841 - Lehanaghmore Rd Improvement Scheme\Drawings\N27 Kinsale Road (Airport Hill) Re-surfacing Scheme\Phase 2\IX\MCT0841-RPS-00-XX-DR-C-IX0001.dwg

Client



Comhairle Cathrach Chorcaí
Cork City Council



Udarás
Náisiúnta Iompair
National Transport Authority



We are Cork.

General Notes

(i) Hard copies, dwf and pdf will form a controlled issue of the drawing. All other formats (dwg etc.) are deemed to be an uncontrolled issue and any work carried out based on these files is at the recipients own risk. RPS will not accept any responsibility for any errors from the use of these files, either by human error by the recipient, listing of the un-dimensioned measurements, compatibility with the recipients software, and any errors arising when these files are used to aid the recipients drawing production, or setting out on site.

(ii) DO NOT SCALE, use figured dimensions only.

(iii) This drawing is the property of RPS, it is a project confidential classified document. It must not be copied used or its contents divulged without prior written consent. The needs and expectations of client and RPS must be considered when working with this drawing.

(iv) Information including topographical survey, geotechnical investigation and utility detail used in the design have been provided by others.

(v) All Levels refer to Ordnance Survey Datum, Malin Head.

Rev	Date	By	App	Amendment / Issue
P01	04.05.22	M/C		REVIEW & COMMENT

rps MAKING COMPLEX EAST

Innishmore,
Ballincellig,
Co. Cork, Ireland


T +353 21 4665900
W www.rpsgroup.com/ireland
E ireland@rpsgroup.com

Scale
1:1000 @ A1
1:2000 @ A3

Created on
APRIL 2022

Sheets
04 of 07

Project	N27 KINSALE ROAD (AIRPORT HILL) FOOTPATH & CYCLEWAY SCHEME		
Title	LOCATION MAP		
File Identifier	Drawing No.	Status	Rev
MCT0841-RPS-00-XX-DR-C-IX0001	IX0001- 04	S3	P01



LEGEND:
SITE EXTENTS ———

G:\MCT0841 - Lehanaghmore Rd Improvement Scheme\Drawings\N27 Kinsale Road (Airport Hill) Re-surfacing Scheme\Phase 2\IX\MCT0841-RPS-00-XX-DR-C-IX0001.dwg

Client



Comhairle Cathrach Chorcaí
Cork City Council



Udarás
Náisiúnta Iompair
National Transport Authority



We are Cork.

General Notes

(i) Hard copies, dwf and pdf will form a controlled issue of the drawing. All other formats (dwg etc.) are deemed to be an uncontrolled issue and any work carried out based on these files is at the recipients own risk. RPS will not accept any responsibility for any errors from the use of these files, either by human error by the recipient, listing of the un-dimensioned measurements, compatibility with the recipients software, and any errors arising when these files are used to aid the recipients drawing production, or setting out on site.

(ii) DO NOT SCALE, use figured dimensions only.

(iii) This drawing is the property of RPS, it is a project confidential classified document. It must not be copied used or its contents divulged without prior written consent. The needs and expectations of client and RPS must be considered when working with this drawing.

(iv) Information including topographical survey, geotechnical investigation and utility detail used in the design have been provided by others.

(v) All Levels refer to Ordnance Survey Datum, Maln Head.

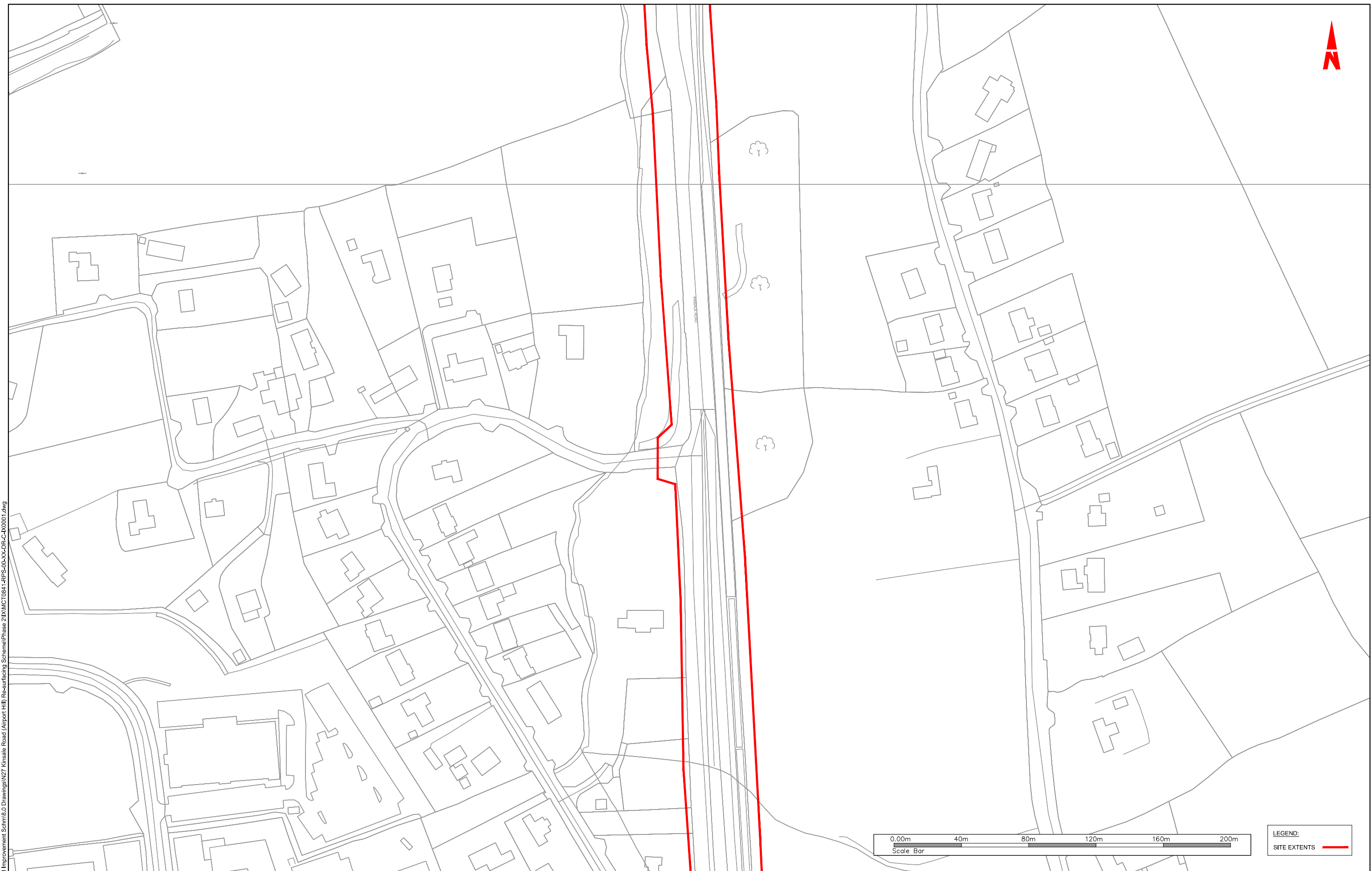
Rev	Date	By	App	Amendment / Issue
P01	04.05.22	M/C	M/C	REVIEW & COMMENT

rps MAKING COMPLEX EAST

Innishmore, Ballincollig, Co. Cork, Ireland

T +353 21 4665900
W www.rpsgroup.com/ireland
E ireland@rpsgroup.com

Scale	1:1000 @ A1 1:2000 @ A3	Project	N27 KINSALE ROAD (AIRPORT HILL) FOOTPATH & CYCLEWAY SCHEME		
Created on	APRIL 2022	Title	LOCATION MAP		
Sheets	05 of 07	File Identifier	MCT0841-RPS-00-XX-DR-C-IX0001	Drawing No.	IX0001- 05
		Status	S3	Rev	P01



LEGEND:
SITE EXTENTS —

C:\MCT0841 - Lehanaghmore Rd Improvement Scheme\Drawings\N27 Kinsale Road (Airport Hill) Re-surfacing Scheme\Phase 2\IX\MCT0841-RPS-00-XX-DR-C-IX0001.dwg

Client

General Notes

(i) Hard copies, dwf and pdf will form a controlled issue of the drawing. All other formats (dwg etc.) are deemed to be an uncontrolled issue and any work carried out based on these files is at the recipients own risk. RPS will not accept any responsibility for any errors from the use of these files, either by human error by the recipient, listing of the un-dimensioned measurements, compatibility with the recipients software, and any errors arising when these files are used to aid the recipients drawing production, or setting out on site.

(ii) DO NOT SCALE, use figured dimensions only.

(iii) This drawing is the property of RPS, it is a project confidential classified document. It must not be copied used or its contents divulged without prior written consent. The needs and expectations of client and RPS must be considered when working with this drawing.

(iv) Information including topographical survey, geotechnical investigation and utility detail used in the design have been provided by others.

(v) All Levels refer to Ordnance Survey Datum, Maln Head.

Rev	Date	By	App	Amendment / Issue
P01	04.05.22	M/C		REVIEW & COMMENT

Innishmore, Ballincollig, Co. Cork, Ireland
 T +353 21 4665900
 W www.rpsgroup.com/ireland
 E ireland@rpsgroup.com

Scale	1:1000 @ A1 1:2000 @ A3
Created on	APRIL 2022
Sheets	06 of 07

Project	N27 KINSALE ROAD (AIRPORT HILL) FOOTPATH & CYCLEWAY SCHEME		
Title	LOCATION MAP		
File Identifier	MCT0841-RPS-00-XX-DR-C-IX0001	Drawing No.	IX0001- 06
Status	S3	Rev	P01