



Cork City Road Traffic (Special Speed Limits) Bye-Laws 2021

Cork City Road Traffic (Special Speed Limits) Bye-Laws 2021

Cork City Council in exercise of the powers conferred on it by Section 9 of the Road Traffic Act 2004 (No. 44 of 2004) as amended by Section 22 of the Road Traffic Act 2016 having notified and thereafter considered any written representations of the Garda Commissioner hereby make the following Bye-Laws in respect of such public roads or parts of such public roads as are specified in the Second Schedule hereto which are situated within the City of Cork being the Administrative Area of Cork City Council.

The maps annexed to these Bye-Laws are for illustration purposes only and in the event of a conflict between the maps and the text of the Schedule hereto, the text of the Schedule shall take precedence.

1. These Bye-Laws may be cited as the Cork City Road Traffic (Special Speed Limits) Bye-Laws, 2021.
2. These Bye-Laws shall come into operation on the
3. In these Bye-Laws:

“distance” means distance measured along the centre line of the road;

“mechanically propelled vehicle” means specified in Section 3(1) of the *Road Traffic Act, 1961*;

‘road’ means a public road as specified in Section 2(1) of the *Roads Act, 1993*;

“Administrative Area” means as specified in Section 25(4) (a) and Part 1 of Schedule 1 of the Local Government Act 2014;

“Garda Commissioner” means as specified in Section 83(1) of the Road Traffic Act 2010;

“Road Traffic Act 2004” means the Road Traffic Act 2004 and all amendments thereto and the Regulations made thereunder;

‘road segment’ means the road segment identified by Cork City Council in the Road Schedule of the Road maps developed using Maproad Software in accordance with the Roads Act, 1993, Part II Paragraph 10(5);

‘road schedule’ means the Road Schedule developed by Cork City Council using Maproad Software in accordance with the Roads Act, 1993, Part II Paragraph 10(5).

4. (1) **30 kilometres per hour** shall be the special speed limit for mechanically propelled vehicles on roads specified in the **Second Schedule** to these Bye-Laws.
5. The following articles in the Cork City Road Traffic (Special Speed Limits) Bye-Laws 2020 are hereby revoked:
 - i. 30.96 - Glanmire Road (R-639), from its junction with Church Hill (L-2983) to a point 2 m west on the R-639.
 - ii. 30.97 - Glanmire Road (R-639), from its junction with Church Hill (L-2983) to a point 190m east on the R-639.
 - iii. 30.313 - On a point 30 m north on Glanmire Road (R-639) to its junction with Glanmire Bridge (L-2999).
 - iv. 30.314 - On a point 130 m south on Glanmire Road (R-639) to its junction with Glanmire Bridge (L-2999).
 - v. 30.315 - On a point 75 m north on L-2998-17 from its junction with Glanmire Bridge (L-2999-0)
 - vi. 30.316 - On a point 71 m south on L-2998-17 from its junction with Glanmire Bridge (L-2999-0)
 - vii. 80.57 - R-639-0 between a point 380 m southwest from its junction with L-2983 to a point 104 m north of its junction with Glanmire roundabout (N-8)

SECOND SCHEDULE
(30 km/h Special Speed Limits)

Location		Description
The Groves Estate, Blarney	30.1	The Groves Road (L-6867-0) from its junction with the Castle Close Road (L-2793) onto Groves Court (L-6867-1) to the end of the cul-de-sac.
Mangerton Terrace/ Muskerry Terrace/ Chalwood and Castleowen Estate, Blarney	30.2	The Mangerton Terrace Road (L-6860) northwards and eastwards from its junction with the Blarney Relief Road (R-617) to its junction with the Waterloo Road (L-2776)
	30.3	The Muskerry Terrace Road (L-6861-0) eastwards from its junction with the The Mangerton Terrace Road (L-6860) to its junction with the The Mangerton Terrace Road (L-6860)
	30.4	The Castleowen Estate Road (L-6862-0) from its junction with the the Mangerton Terrace Road (L-6860) westwards and northwards to its junction with the Castleowen Estate Road (L-6862-4)
	30.5	The Castleowen Estate Road (L-6862-4) from its junction with the The Castleowen Estate Road (L-6862-0) westwards and northwards to end of cul-de-sac.
	30.6	The Castleowen Estate Road (L-6862-8) from its junction with the Castleowen Estate Road (L-6862-4) eastwards to its junction with the The Castleowen Estate Road (L-6862-0)
	30.7	The Castleowen Estate Road (L-6862-7) from its junction with the Castleowen Estate Road (L-6862-4) eastwards to its junction with the The Castleowen Estate Road (L-6862-0)
Templeacre Avenue/Spriggs Road/St. Mary's Avenue/St. Mary's Terrace/St. Enda's Road and St. Declan's Road	30.8	Templeacre Avenue (L-10241) from its junction with the Gurrabraher Road (L-5198) eastwards to its junction with the St. Mary's Terrace (L-99512)
	30.9	The Spriggs Road (L-10253) from its junction with Sunvalley Drive (L-1025) eastwards to end of cu-de-sac.
	30.10	St. Mary's Avenue (L-10234) northwards from its junction with Cathedral Road (L-1054) to end of cul-de-sac.
	30.11	St. Mary's Terrace (L-99512) northwards from its junction with Cathedral Road (L-1054) to end of cul-de-sac.
	30.12	St. Enda's Road (L-10252) northwards from its junction with Cathedral Road (L-1054) to its junction with Sunvalley Drive (L-1025)

Location		Description
	30.13	St. Declan's Road (L-10235) northwards from its junction with Cathedral Road (L-1054) to its junction with Templeacre Avenue (L-10241).
Briars Court and Oakdale	30.14	Briars Court (L-10204) Southwards from its junction with the Blarney Street (L-1083) to end of cul-de-sac.
	30.15	Oakdale road (L-99300) eastward from its junction with Briars Court (L-10204) to end of cul-de-sac
Shanakiel Road and Ashboro Estate	30.16	Shanakiel Road (L-10191-1) southwards and westwards from its junction with Shanakiel Road (L-10191-2) and adjacent to the bottom of Strawberry Hill (L-5102) to its junction with Ashboro Estate (L-99017-2).
	30.17	Ashboro Estate (L-99017-2) circular cul-de-sac for its full length starting and ending at its junction with Shanakiel Road (L-10191-1).
Ardnalee Estate and The Mews	30.18	All segments of Ardnalee Estate (L-99013) including The Mews estate road (L-99013-9) Northwards from its junction with the Middle Glanmire Road (L-1031)
Boherboy Close	30.19	The Boherboy Close road (L-50697-1) westwards from its junction with the Boherboy Road (L-5069) to the end of cul-de-sac.
Hazelwood Avenue/ Hazelwood Court/Hazelwood Way/Hazelwood Grove/Hazelwood Gardens/Crestfield Downs/Crestfield Green/Crestfield Mews/Crestfield Heights/Crestfield Lawn and Crestfield View	30.20	All segments of the Hazelwood Estate Roads (L-7047-1 to 14) northwards from its junction with Hazelwood Road (L-2966) including all Crestfield Estate Roads.
Merrion Court Estate	30.21	All segments of the Merrion Court Estate Roads (L-50662-1 to 11) westwards from both its junctions with Leycester's Lane (L-5066)
Mahony's Avenue/Lower Grattan Hill/Grattan Hill/Wellington Terrace and Lincoln's Place	30.22	Mahony's Avenue (L-5111-2) from its junction with the Summerhill North Road (R-614) at St. Luke's Cross to its junction with the Grattan Hill (L-51111)

Location		Description
	30.23	Lower Grattan Hill (L-5111-1) northwards from its junction with the Lower Glanmire Road (N8) to its junction with Grattan Hill (L-51111) and Mahony's Avenue (L-5111-2)
	30.24	Grattan Hill (L-51111-1/2) eastwards from its junction with Mahony's Avenue (L-5111-2) to its junction with Wellington Terrace (L-51115)
	30.25	Wellington Terrace (L-51115) northwards from its junction with Grattan Hill (L-51111-1/2) to end of cul-de-sac
	30.26	Lincoln's Place (L-51111-3) from its junction with Grattan Hill (L-51111-2) to end of cul-de-sac.
The Steeples	30.27	The Steeples Estate road (L-99419) eastwards from its junction with the North Ring Road (R-635) to end of cul-de-sac.
Endsleigh Park	30.28	All segments of the Endsleigh Park estate (L-96109-1 to 7), including The Willows, northwards from its junction with the Douglas Road (R-610) to end of cul-de-sac.
Gate Lodge Estate	30.29	All segments of the Gate Lodge estate (L-99166-1 to 16), westwards from its junction with the Castle Road (L-1111) to end of cul-de-sac.
Seamus Quirke Park/Carrigmore Park	30.30	All segments of Seamus Quirke Park (L-10058-1 to 3) southwards from its junction with the Ballinlough Road (L-1005) to end of cul-de-sac to the west and its junction with Carrigmore Park (L-99476) to the east
	30.31	All segments of the Carrigmore Park (L-99476-1 to 3) northwards from its junction with Seamus Quirke Park (L-10058) to end of cul-de-sac
Maryborough Woods Road/Loughton Avenue/Silverlands/South winds/Greendale Road/Yewlands/Greenlodge/Maryborough Mall/Augusta Drive/Hunters Way/Hunters Vale/The Dales/Highfields/Ryecroft/Welwyn Road/Nutgrove Mews and Weathridge	30.32	All segments of the Maryborough Woods Estate Roads (L-9180-1 to 32) northwards from its junction with Carr's Hill Road (R-609) and southwards from its junction with Maryborough Hill (L-2470)

Location		Description
Thornbury Heights/Manor Drive/Manor Heath/Manor Rise/Manor Close and Manor Avenue	30.33	Thornbury Heights Road (L-6705-0) southwards from its junction with the Rochestown Road (R-610) to its junction with the Manor Drive estate road (L-6707-0)
	30.34	Manor Drive (L-6707-0) eastwards from its junction with Thornbury Heights (L-6705-0) to end of cul-de-sac.
	30.35	Manor Heath (L-6706-0) westwards from its junction with Thornbury Heights (L-6705-0) to end of cul-de-sac.
	30.36	The Manor Rise estate road (L-6705-0) southwards from its junction with Manor Drive (L-6707-0) to its junction with Manor Close (L-6705-1)
	30.37	Manor Close (L-6705-1) westwards from its junction with The Manor Rise estate road (L-6705-0) to end of cul-de-sac
	30.38	Manor Avenue (L-6705-3) southwards from its junction with Manor Close (L-6705-1) to end of cul-de-sac
	30.39	Manor Dene (L-6705-4) eastwards from its junction with Thornbury Heights (L-6705-0) to end of cul-de-sac.
Thornbury View/Manor Circle/Manor Lawn/Manor Villas/Manor Gardens/Manor Grove/Manor Crescent and Manor Orchard	30.40	The Thornbury View spine road (L-2533-0) eastwards from its junction with Coach Hill (L-2472) to its junction with Manor Orchard (L-6704-0)
	30.41	Manor Circle (L-6699-0) southwards from its junction with The Thornbury View spine road (L-2533-0) to the west around in a semi-circle to its junction with the Thornbury View spine road (L-2533-0) to the east.
	30.42	Manor Lawn (L-6698-0) northwards from its junction with The Thornbury View spine road (L-2533-0) to end of cul-de-sac
	30.43	Manor Villas (L-6700-0) northwards from its junction with The Thornbury View spine road (L-2533-0) to end of cul-de-sac
	30.44	Manor Grove (L-6701-0) southwards from its junction with The Thornbury View spine road (L-2533-0) to the west around in a semi-circle to its junction with the Thornbury View spine road (L-2533-0) to the east.
	30.45	Manor Gardens (L-6702-0) northwards from its junction with The Thornbury View spine road (L-2533-0) to end of cul-de-sac
	30.46	Manor Crescent (L-6703-0) northwards from its junction with The Thornbury View spine road (L-2533-0) to end of cul-de-sac

Location		Description
	30.47	Manor Orchard / Manor Grove (L-6704-0) northwards and southwards of its junction with The Thornbury View spine road (L-2533-0) to end of both cul-de-sacs.
Farranlea Park/Farranlea Road/The Orchard and Farranlea Grove	30.48	Farranlea Park (L-5101) northwards from its junction with the Model Farm Road (R-608) to its junction with Farranlea Road (L-5184)
	30.49	The Orchard estate road (L-51013-1) eastwards from its junction with Farranlea Park (L-5101) to its junction with Farranlea Grove (L-51012)
	30.50	Farranlea Park (L-51011-1) northwards from its junction with Farranlea Road (L-5184) to end of cul-de-sac.
	30.51	The Farranlea Road (L-5184) eastwards from its junction with Farranlea Park (L-5101) to its junction with Victoria Cross (N-71)
	30.52	Farranlea Grove estate road (L-51012) southwards from its junction with the Farranlea Road (L-5184) to the end of the hammerhead cul-de-sac.
	30.53	The Victoria Village estate road (L-99429-1) northwards from its junction with The Farranlea Road (L-5184) to end of cul-de-sac.
Glencairn Park/Roslyn Court/The Orchard/Melbourne Mews	30.54	All segments of the Glencairn Park estate (L-10176-1 to 5) eastwards from its junction with Rossa Avenue (L-5039) to end of cul-de-sac at Melbourne Mews (L-10176-5)
	30.55	All segments of the Roslyn Court estate (L-50397-1 to 5) eastwards from its junction with Rossa Avenue (L-5039) and southwards to its junction with Rossa Avenue (L-5039) to the south, including The Orchard cul-de-sac.
St. Finbarr's Park	30.56	St. Finbarr's Park (L-50361) southwards from its junction with Glasheen Road (R-849) to its junction with St. Finbarr's Park (L-99384-3)
	30.57	St. Finbarr's Park (L-99384-2) southwards from its junction with St. Finbarr's Park (L-50361) to end of cul-de-sac.
	30.58	The St. Finbarr's Park road (L-99384-3) eastwards from its junction with Hartland's Avenue (L-5201) to its junction with the St. Finbarr's Park road (L-50361)
Parknamore Estate Road/Parknamore Rise and Parknamore Heights	30.59	Parknamore spine road (L-2238-0) southwards from its junction with Ballincollig main street (R-608) to its junction with Parknamore estate road (L-6323-0).
	30.60	Parknamore estate road (L-6323-0) westwards from its junction with the Parknamore spine road (L-2238-0) to end of cul-de-sac

Location		Description
	30.61	Parknamore Heights (L-6324-0) southwards from its junction with the Parknamore estate road (L-6323-0) to end of cul-de-sac
	30.62	All segments of the Parknamore Rise estate roads (L-6322-0 to 5) westwards from its junction with the Parknamore spine road (L-2238-0) to end of cul-de-sac
	30.63	All segments of the Parknamore & City Mews estate roads (L-6325-0 to 4) eastwards from its junction with the Parknamore spine road (L-2238-0) to end of cul-de-sac
Summerstown Road/Wilton Manor / Wilton Court/Wilton Lawn/Greenpark/ Summerstown Avenue/ Summerstown Drive/ Summerstown Grove/Southbury Road/ Sandymount Drive/Sandymount Avenue/Riverview Estate	30.64	The Summerstown Estate Spine Road (L-5254) southwards from its junction with the Glasheen Road (R-849) to its junction with Southbury Road (L-5247)
	30.65	Both segments of the Wilton Lawn Road (L-50729) southwards from its junction with the Glasheen Road (R-849) to its junction with Greenpark (L-99182) and westwards to its junction with the Summerstown Estate Spine Road (L-5254).
	30.66	Greenpark (L-99182) eastwards and southwards from its junction with the Summerstown Estate Spine Road (L-5254) to its junction with Summerstown Avenue (L-50728)
	30.67	All segments of Summerstown Drive (L-50727) westwards and southwards from its junction with the Summerstown Estate Spine Road (L-5254) to its junction with Southbury Road (L-5247)
	30.68	All segments of the Wilton Court estate roads (L-98491-1 to 11), including Wilton Manor, westwards from its junction with the Summerstown Estate Spine Road (L-5254) and eastwards from its junction with the Sarsfield Road (N-71) to its junction with the Southbury Road (L-5247) to the south.
	30.69	Summerstown Avenue (L-50728) eastwards from its junction with the Summerstown Estate Spine Road (L-5254) to end of cul-de-sac

Location		Description
	30.70	All segments of the Summerstown Grove roads (L-50362-1 to 5) southwards from its junction with Summerstown Avenue (L-50728) to its junction with the Sandymount Drive (L-50725)
	30.71	Sandymount Drive (L-50725) north-eastwards from its junction with Summerstown Grove (L-50362) to its junction with Sandymount Avenue (L-5072)
	30.72	Sandymount Avenue (L-5072) eastwards from its junction with Southbury Road (L-5247) to its junction with the Riverview Estate Road (L-5287)
	30.73	The Riverview Estate Road (L-5287) northwards from its junction with Sandymount Avenue (L-5072) to its junction with the Clashduv Road (L-1009)
	30.74	All segments of the Riverview Estate roads (L-50721-1 to 4) northwards from its junction with the Riverview Estate Road (L-5072) to the south, to its junction with the Riverview Estate Road (L-5072) to the north-east.
Amberley Estate Road/Amberley Drive/Amberley Park/Amberley Court/Amberley Heights/Amberley Lawn/Amberley Green/ Amberley Way/Amberley Close/Amberley Grove/Amberley Avenue/Ashdown/ Stockton Close/Arbour Court/Kingsford Park/Dosel Drive/The Marlings/Sandown /Kenley/Waldin/ Kevington Close/ Grange Heights and Eugene Drive	30.75	All segments of the Amberley Estate Roads (L-9174-1 to 18) northwards from its junction with the Grange Road (R-851) to end of cul-de-sac
	30.76	The Grange Heights Road (L-2512) northwards from its junction with the Grange Road (R-851) to its junction with the Waldin estate Road (L-2513)
	30.77	Eugene Drive (L-6615 and the L-6616) eastwards and westwards of its junction with The Grange Heights Road (L-2512) to end of cul-de-sac
	30.78	The Waldin estate Road (L-2513) eastwards from its junction with Dosel Drive (L-6617) to its junction with the Kenley estate road (L-6619)

Location		Description
	30.79	Dosel Drive (L-6617) northwards and eastwards from its junction with the Waldin estate Road (L-2513) to its southern most junction with the Kenley estate road (L-6619)
	30.80	The Sandown estate road (L-6618) southwards from its junction with Dosel Drive (L-6617) to its junction with the Waldin estate Road (L-2513)
	30.81	The Kenley estate road (L-6619) southwards from its junction with Dosel Drive (L-6617) to its junction with the Waldin estate Road (L-2513)
	30.82	All segments of the Arbour Court estate roads (L-6614-1 to 7), including Kingsford Park, westwards from its junction with Dosel Drive (L-6617) to end of cul-de-sac
Ardmanning Avenue/Ardmanni ng Lawn/Patrick Trahy Road and Patrick O'Donoghue Place	30.83	Ardmanning Avenue (L-10144) eastwards from its junction with the Togher Road (L-1076) to its junction with Ardmanning Lawn (L-99012)
	30.84	Ardmanning Lawn (L-99012) from its junction with Ardmanning Avenue (L-10144) to end of cul-de-sac
	30.85	The Patrick Trahy Road (L-99311) northwards from its junction with the Edward Walsh Road (L-99143) to its junction with Ardmanning Avenue (L-10144).
	30.86	Patrick O'Donoghue Place (L-99468) westwards from its junction with The Patrick Trahy Road (L-99311) to end of cul-de-sac
Loreto Park/Woodgrove/ Ashdale Park and Rose Park	30.87	Loreto Park (L-50174-1) eastwards from its junction with the Cross Douglas Road (L-5017) to its junction with Ashdale Park (L-50175)
	30.88	Woodgrove (L-50173) eastwards from its junction with the Cross Douglas Road (L-5017) to end of cul-de-sac.
	30.89	Loreto Park (L-50176-1) northwards from its junction with the South Douglas Road (R-851) to its junction with Loreto Park (L-50174-1)
	30.90	Ashdale Park (L-50175) northwards from its junction with the South Douglas Road (R-851) to its junction with Loreto Park (L-50174-1)
	30.91	Rosepark (L-50764-1) from its junction with Ashdale Park (L-50175) to end of cul-de-sac.
Deerpark Estate Road/Deerpark Court and Deermount estate	30.92	All segments of the Deermount estate roads / Deerpark Court (L-99130-1 to 4) southwards from its junction with the Deerpark Road (L-5290) to end of cul-de-sac
	30.93	All segments of the Deerpark estate roads (L-99129-1 to 19) southwards from its junction with the Deerpark Road (L-5290) to end of cul-de-sacs

Location		Description
Dunvale Estate/Dunvale Rise/Dunvale Grove/Dunvale Crescent/Dunvale Heights/Dunvale Lawn and Dunvale Drive	30.94	All segments of the Dunvale Estate roads (L-9474-0 to 7) southwards from its junction the Grange Road (R-851) to end of cul-de-sacs
Gould Street and Green Street	30.95	Gould Street (L-10135) eastwards from its junction with the Lough Road (L-1014) to its junction with Pouladuff Road (L-1013)
	30.96	Green Street (L-10134) north-eastwards from its junction with Gould Street (L-10135) for a distance of approximately 58m to its junction with Green Street (L-1060)
Hillview Estate	30.97	The Hillview estate entrance road (L-50771), known locally as 'The Green', eastwards from its junction with the Lower Friar's Walk road (L-5077) to its junction with the Hillview estate cul-de-sac (L-50138)
	30.98	The Hillview estate cul-de-sac (L-50138) north-east and south-west of its junction with 'The Green' (L-50771)
Togher Road and Spur Hill	30.99	The Togher Road (L-1076) southwards from its junction with the Westside Estate road (L-90281) to its junction with the Greenwood Estate road (L-2505)
	30.100	The Spur Hill road (L-2452) southwards from its junction with the Greenwood Estate road (L-2505), through the round-about, to its junction with the Sandown Crescent road (L-6586)
	30.101	The Togher Road (L-2454) southwards from its junction at the round-about on Spur Hill (L-2452) to its junction with Brook Avenue (L-6588)
Glanmire Village	30.102	The Glanmire Village main road (R-639) northwards and eastwards from a location (just south of the Grotto) 1060m from its junction with the N8 Dunkettle/Glanmire roundabout, to a location 45m north of its junction with the Glanmire Bridge Road (L-2999).
	30.103	The Church Hill Road (L-2983) northwards from its junction with the Glanmire Village main road (R-639) to a location 45m north of this junction.
	30.104	The Glanmire Bridge Road (L-2999) eastwards from its junction with the Glanmire Village main road (R-639) to its junction with the 3 Cross Road (L-2998)
	30.105	The 3 Cross Road (L-2998) northwards from its junction with the Glanmire Bridge Road (L-2999) to a location 85m to the north, adjacent to the end of the Carrig Rua cul-de-sac (L-9466)

Location		Description
	30.106	The 3 Cross Road (L-2998) southwards from its junction with the Glanmire Bridge Road (L-2999) to a location 60m to the south.
Church Avenue	30.107	The Church Avenue road (L-50057-1) northwards from its junction with the Blackrock Road (R-853) to its junction with The Marina (L-5005).

Made and Adopted under the Common Seal of Cork City Council this
_____ day of _____ 2021

PRESENT when the **COMMON SEAL**
of **CORK CITY COUNCIL** was
affixed hereto:

LORD MAYOR

CHIEF EXECUTIVE

HEAD OF LEGAL AFFAIRS



Cork City Road Traffic (Special Speed Limits) Bye-Laws 2021



Drawings

2021 Special Speed Limits – Drawings Index		
<i>Annex</i>	<i>Description</i>	<i>Page Number</i>
A	30 Km/h Special Speed Limits	
	The Groves Estate, Blarney	A1
	Mangerton Terrace Estate, Blarney	A2
	Templeacre Avenue	A3
	Briar's Court	A4
	Ashboro Estate	A5
	Ardnalee Estate	A6
	Boherboy Close	A7
	Hazelwood Estate	A8
	Merrion Court	A9
	O'Mahony's Avenue	A10
	The Steeples Estate	A11
	Endsleigh Estate	A12
	Gatelodge Estate	A13
	Seamus Quirke Park	A14
	Maryborough Woods Estate	A15
	Thornbury Heights	A16
	Thornbury View Estate	A17
	Farranlea Road	A18
	Glencairn Park and The Orchard	A19
	St. Finbarr's Park	A20
	Parknamore Estate	A21
	Summerstown Estate – Part 1 of 2	A22
	Summerstown Estate – Part 2 of 2	A23
	Amberley Estate	A24
	Ardmanning Estate	A25
	Loreto Park & Ashdale Park	A26
	Deerpark Estate	A27
	Dunvale Estate	A28
	Gould St and Green St	A29
	The Green and Hillview Estate	A30
	Togher Road and Spur Hill	A31
	Glanmire Village	A32
	Church Avenue	A33



Annex A

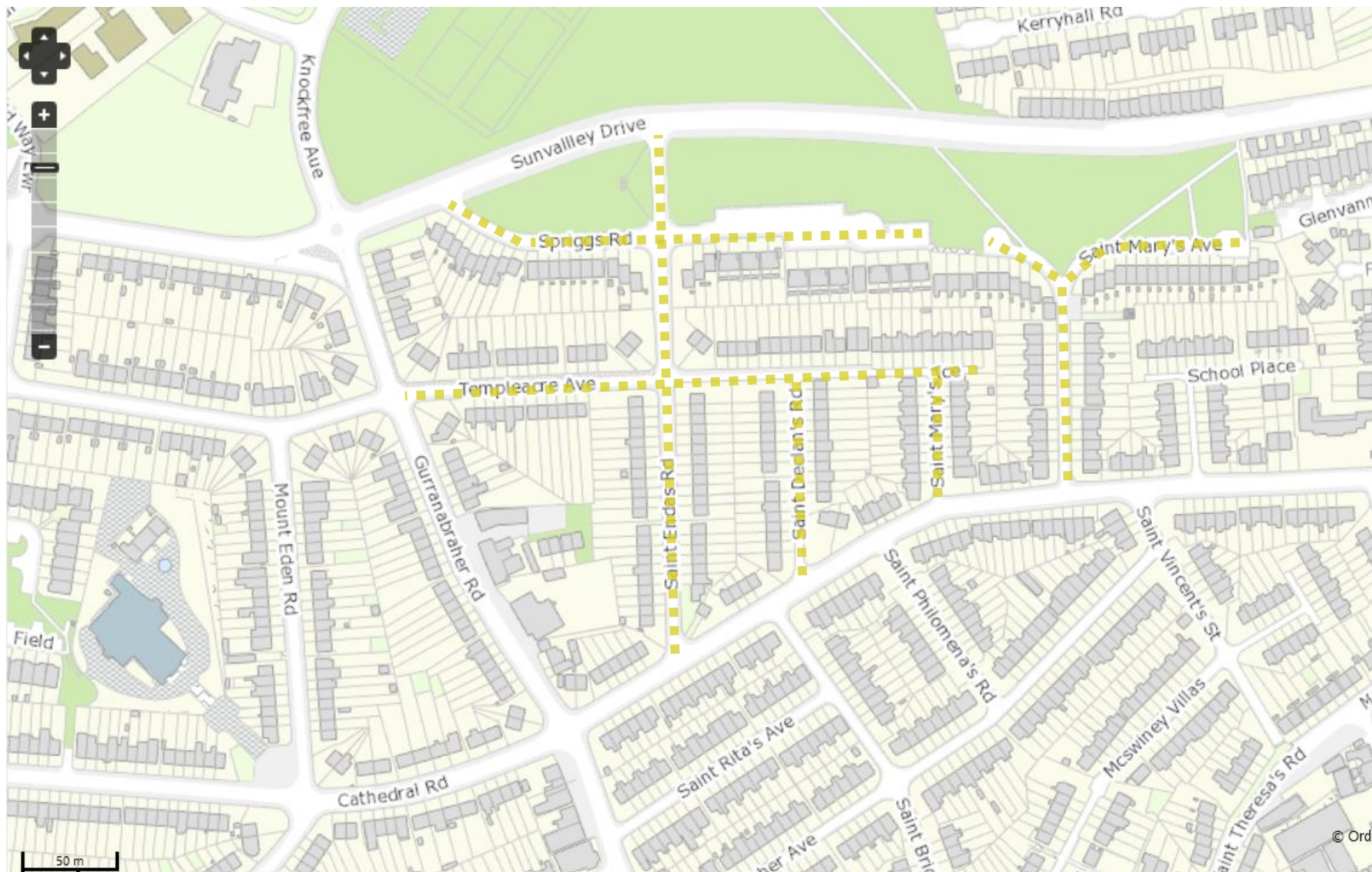
30 Km/h Special Speed Limits



Legend: <u>Scale:</u> as shown <u>30kph Slow Zone:</u> 	 Comhairle Cathrach Chorcaí Cork City Council		Project: Proposed Speed Limit Bye-laws 2021	
	Title: NW LAC - The Groves Estate, Blarney	Drawing Ref: A1	File: T:\Speed Limits\2021\04 Draft Bye-laws	
	Date: Sep 2021	Drawn by: GS	Checked by: CB	Approved: CB



Legend: <u>Scale:</u> as shown <u>30kph Slow Zone:</u> 	 Comhairle Cathrach Chorcaí Cork City Council		Project: Proposed Speed Limit Bye-laws 2021	
	Title: NW LAC – Mangerton Terrace Estate, Blarney	Drawing Ref: A2	File: T:\Speed Limits\2021\04 Draft Bye-laws	
	Date: Sep 2021	Drawn by: GS	Checked by: CB	Approved: CB



Legend:

Scale: *as shown*

30kph Slow Zone:



Comhairle Cathrach Chorcaí
Cork City Council

Title: NW LAC – Templeacre Estate

Date: Sep 2021

Drawing Ref: A3

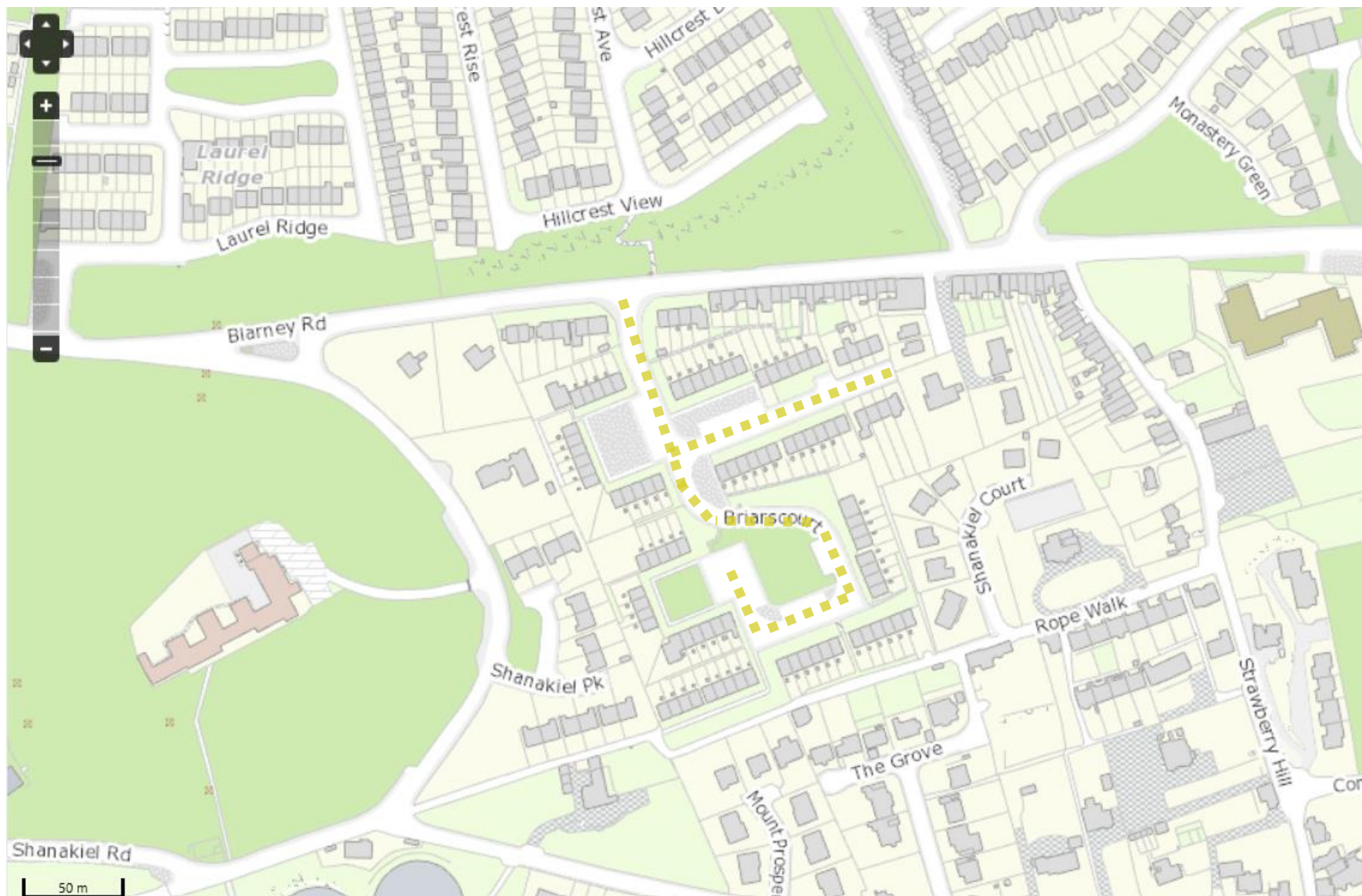
Drawn by: GS

Project: Proposed Speed Limit Bye-laws 2021

File: T:\Speed Limits\2021\04 Draft Bye-laws

Checked by: CB

Approved: CB



Legend:

Scale: as shown

30kph Slow Zone:



Comhairle Cathrach Chorcaí
Cork City Council

Project: Proposed Speed Limit Bye-laws 2021

Title: NW LAC – Briar's Court

Drawing Ref: A4

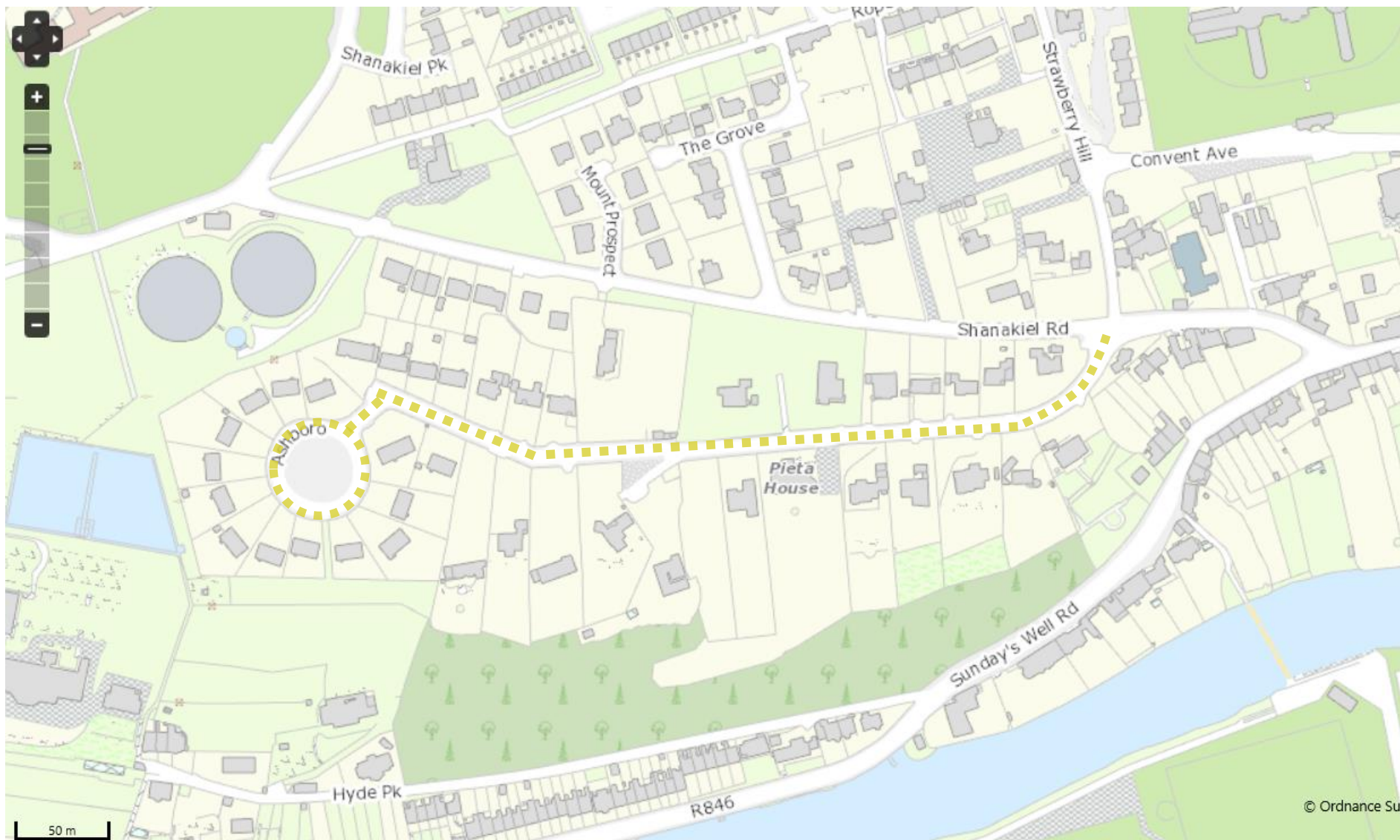
File: T:\Speed Limits\2021\04 Draft Bye-laws

Date: Sep 2021

Drawn by: GS

Checked by: CB

Approved: CB



Legend:

Scale: as shown

30kph Slow Zone:



Comhairle Cathrach Chorcaí
Cork City Council

Title: NW LAC – Ashboro Estate

Date: Sep 2021

Drawing Ref: A5

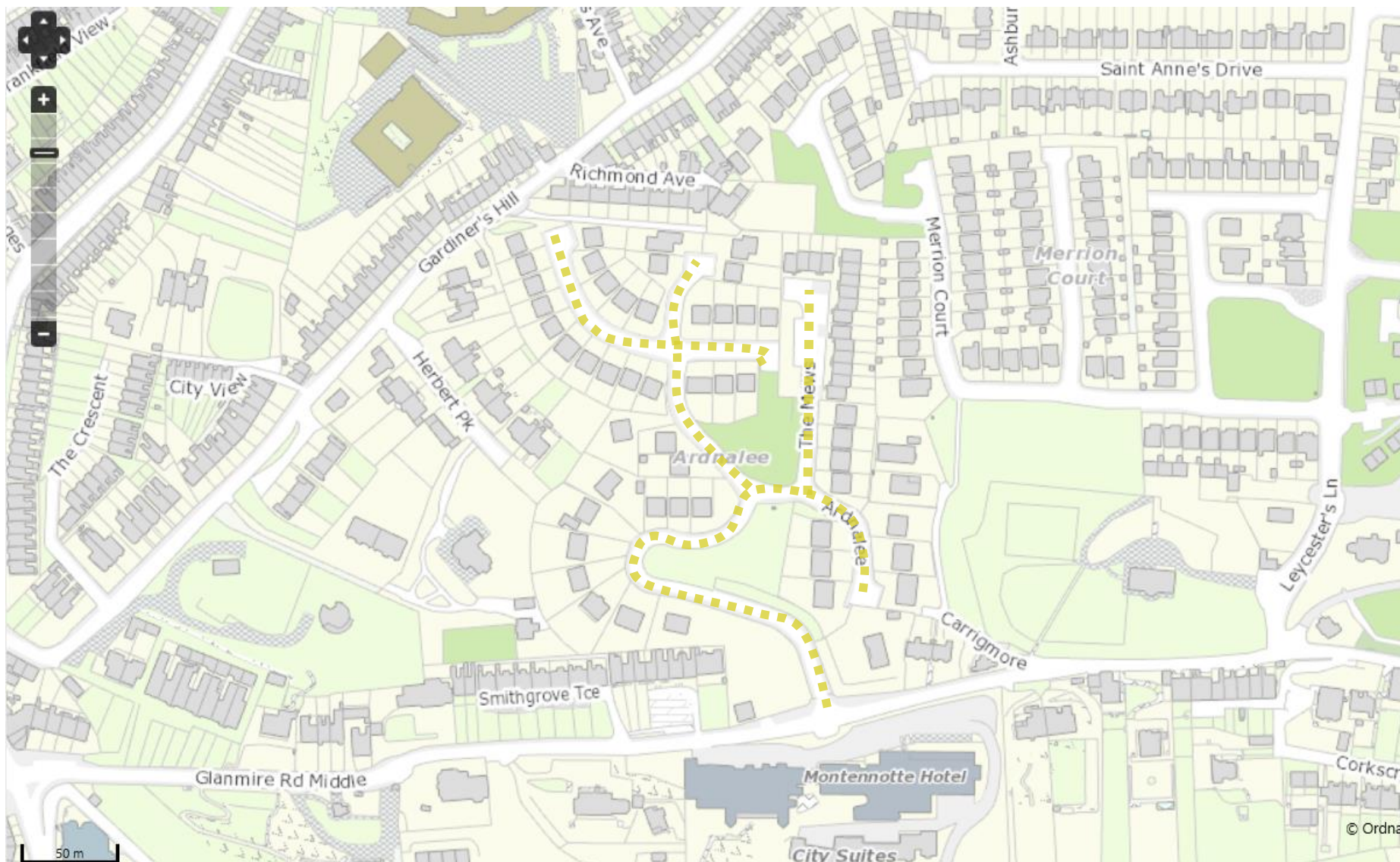
Drawn by: GS



Project: Proposed Speed Limit Bye-laws 2021

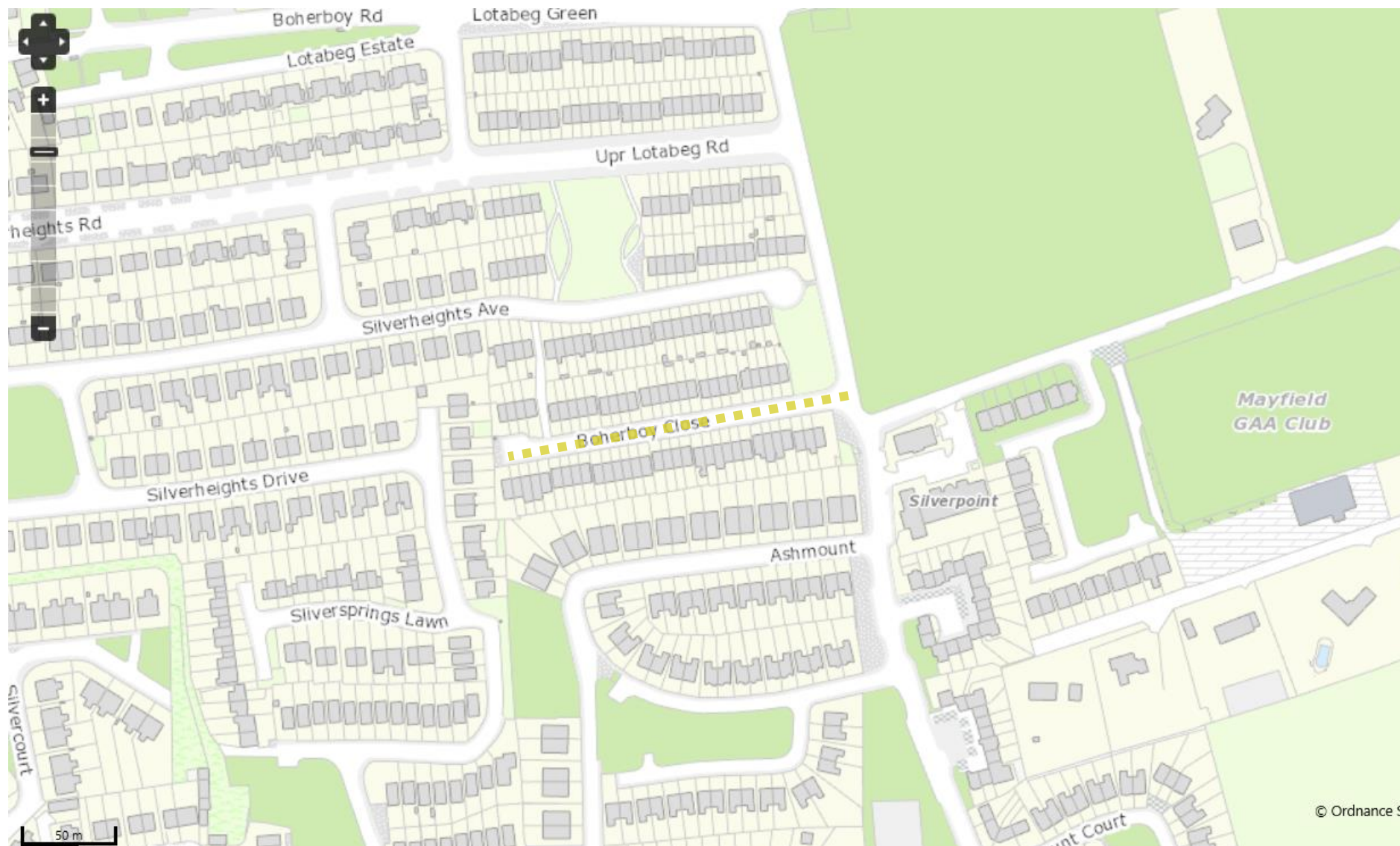
File: T:\Speed Limits\2021\04 Draft Bye-laws



Checked by: CB

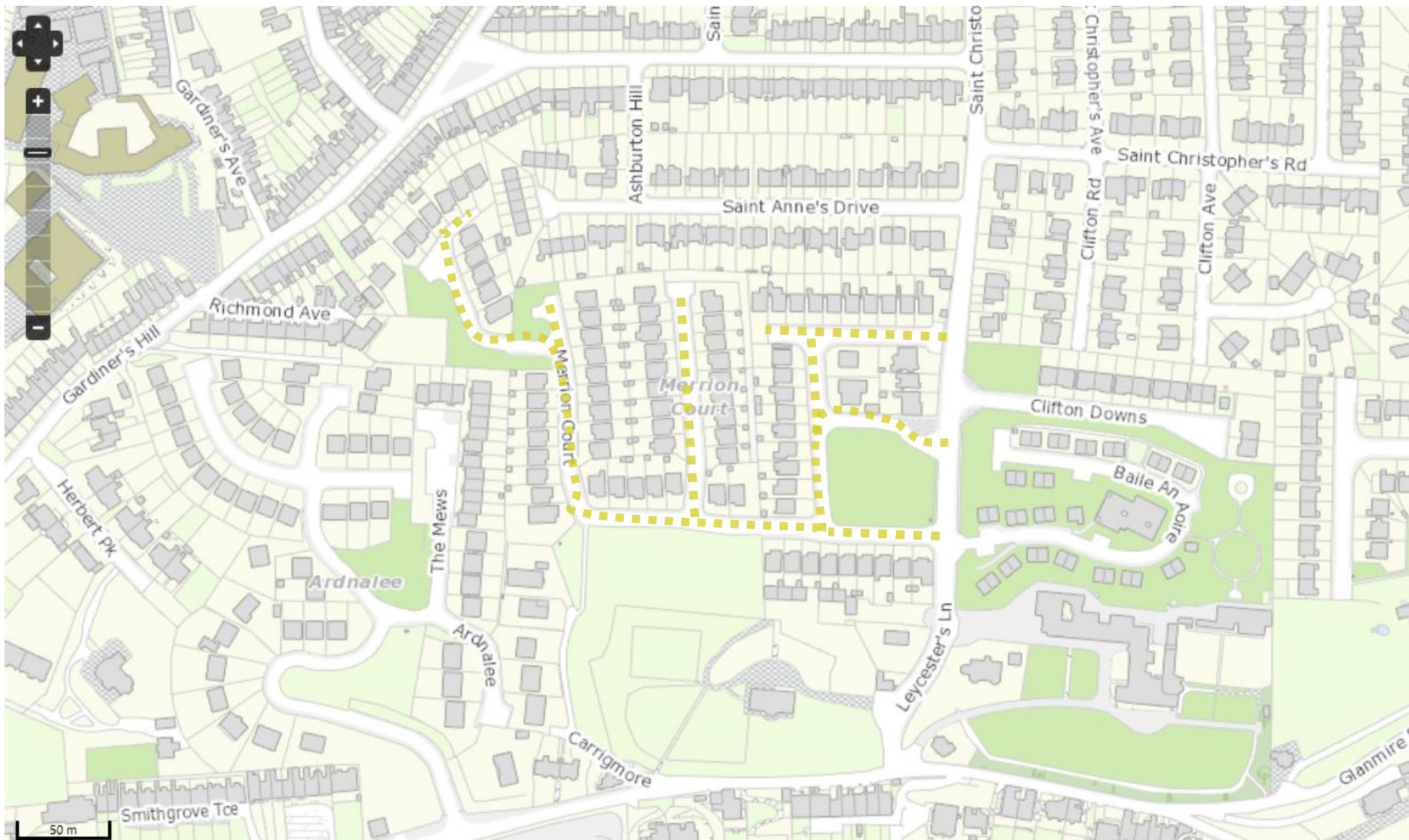
Approved: CB





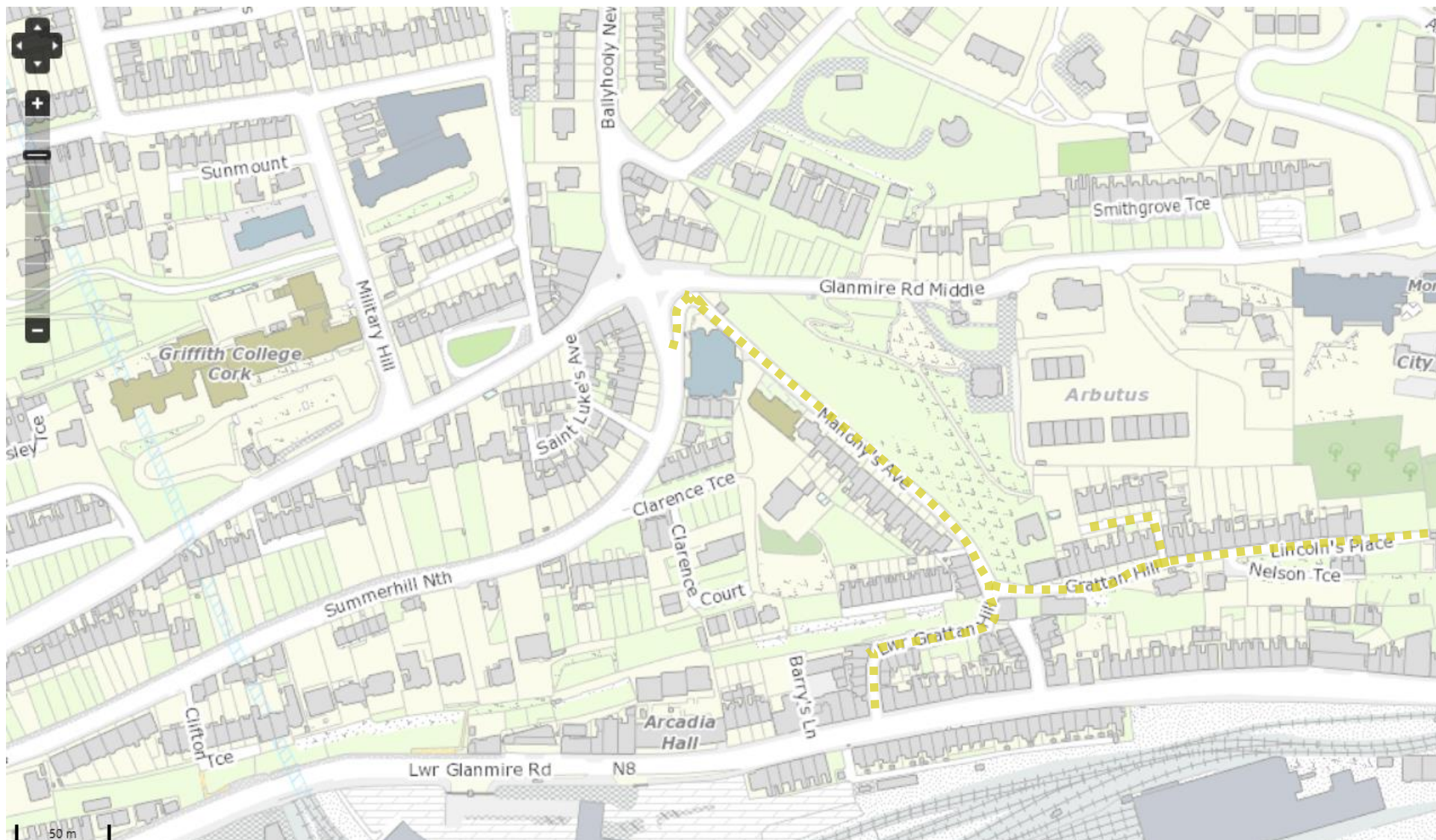
Legend: <u>Scale:</u> as shown <u>30kph Slow Zone:</u> 	 Comhairle Cathrach Chorcaí Cork City Council		Project: Proposed Speed Limit Bye-laws 2021	
	Title: NE LAC – Ardnalee Estate Date: Sep 2021	Drawing Ref: A6 Drawn by: GS	File: T:\Speed Limits\2021\04 Draft Bye-laws Checked by: CB	Approved: CB





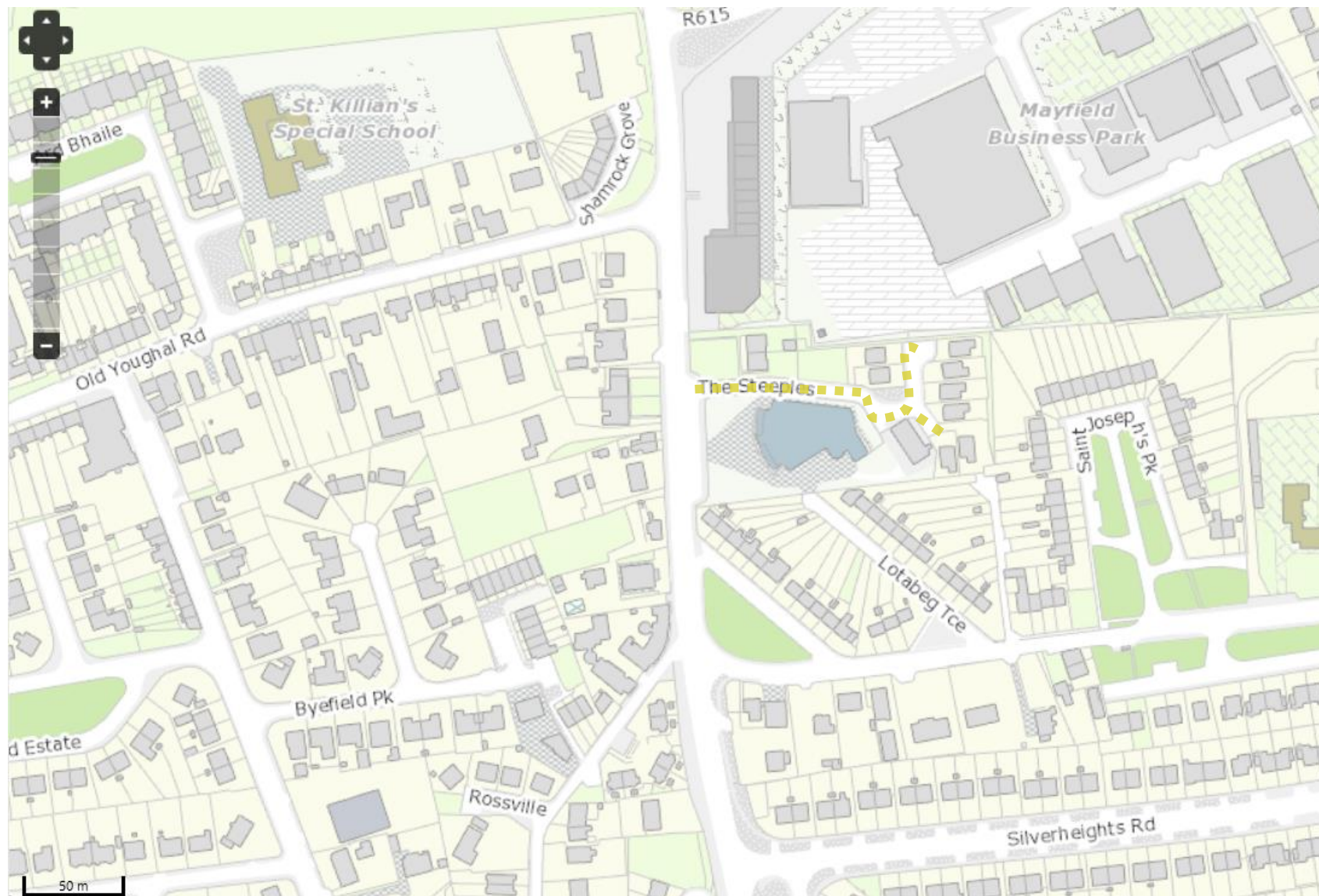
Legend: <u>Scale:</u> as shown <u>30kph Slow Zone:</u> 	 Comhairle Cathrach Chorcaí Cork City Council		Project: Proposed Speed Limit Bye-laws 2021	
	Title: NE LAC – Boherboy Close	Drawing Ref: A7	File: T:\Speed Limits\2021\04 Draft Bye-laws	
	Date: Sep 2021	Drawn by: GS	Checked by: CB	Approved: CB





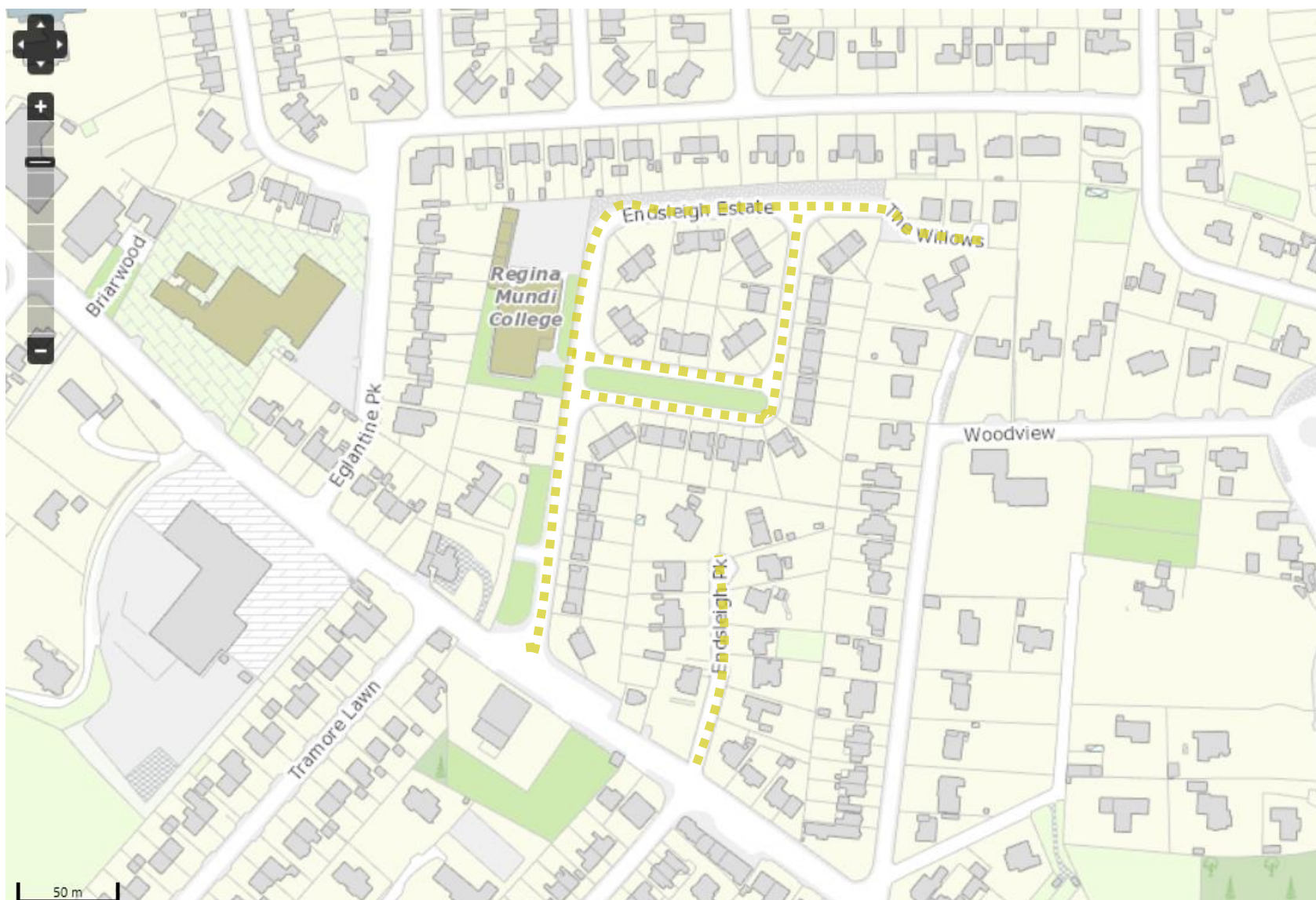
Legend: Scale: <i>as shown</i> <u>30kph Slow Zone:</u> 	 Comhairle Cathrach Chorcaí Cork City Council		Project: Proposed Speed Limit Bye-laws 2021	
	Title: NE LAC – Merrion Court Date: Sep 2021	Drawing Ref: A9 Drawn by: GS	File: T:\Speed Limits\2021\04 Draft Bye-laws Checked by: CB	Approved: CB



Legend: Scale: as shown <u>30kph Slow Zone:</u> 	 Comhairle Cathrach Chorcaí Cork City Council		Project: Proposed Speed Limit Bye-laws 2021	
	Title: NE LAC – O'Mahony's Avenue Date: Sep 2021	Drawing Ref: A10 Drawn by: GS	File: T:\Speed Limits\2021\04 Draft Bye-laws Checked by: CB	Approved: CB



Legend: Scale: <i>as shown</i>	 Comhairle Cathrach Chorcaí Cork City Council		Project: Proposed Speed Limit Bye-laws 2021	
30kph Slow Zone: 	Title: NE LAC – The Steeples Estate Date: Sep 2021	Drawing Ref: A11 Drawn by: GS	File: T:\Speed Limits\2021\04 Draft Bye-laws Checked by: CB	Approved: CB



Legend:

Scale: as shown

30kph Slow Zone:



Comhairle Cathrach Chorcaí
Cork City Council

Title: SE LAC – Endsleigh Estate

Date: Sep 2021

Drawing Ref: A12

Drawn by: GS



Project: Proposed Speed Limit Bye-laws 2021

File: T:\Speed Limits\2021\04 Draft Bye-laws



Checked by: CB

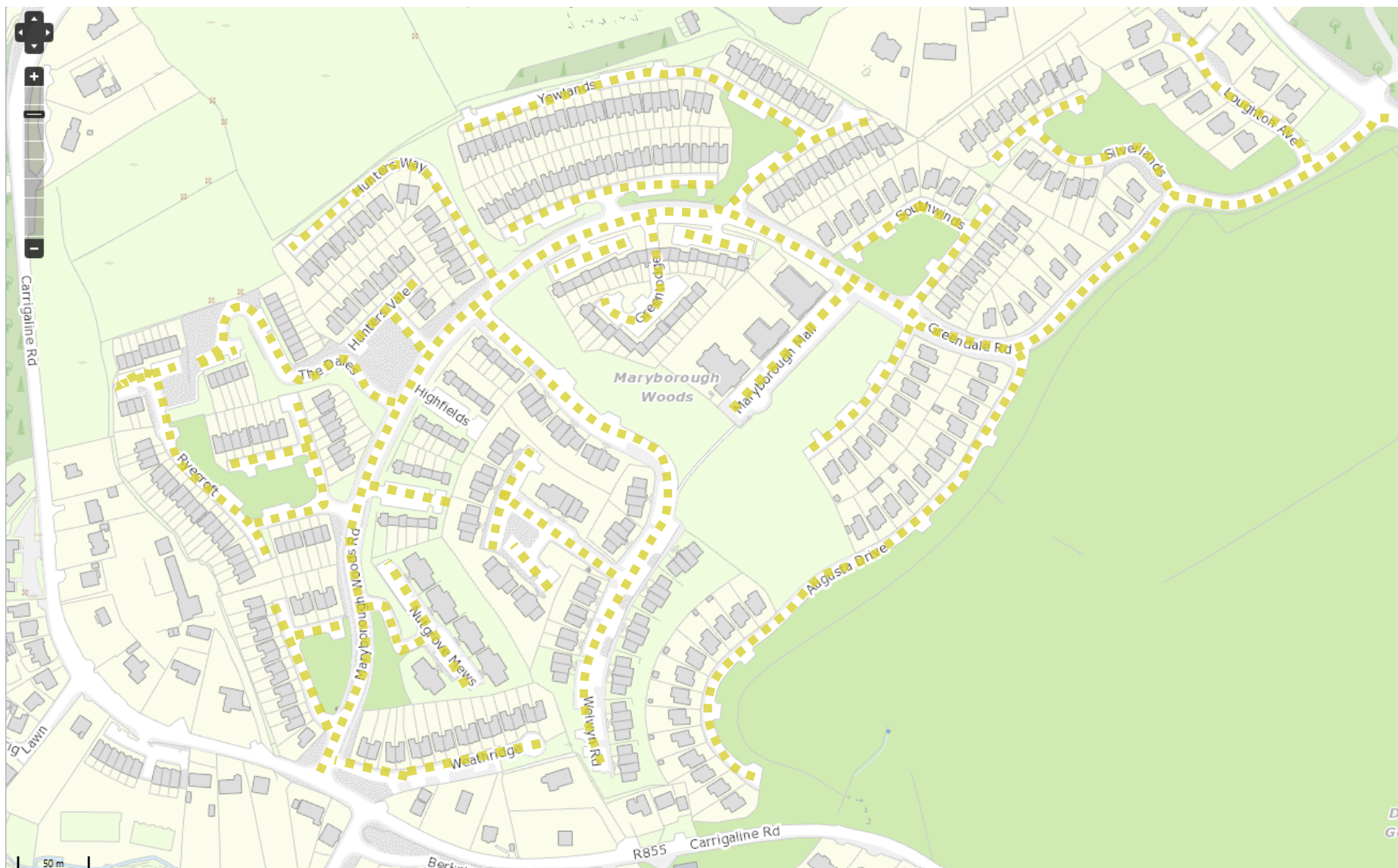
Approved: CB





Legend: Scale: <i>as shown</i>	 Comhairle Cathrach Chorcaí Cork City Council		Project: Proposed Speed Limit Bye-laws 2021	
30kph Slow Zone: 	Title: SE LAC – Gatelodge Estate Date: Sep 2021	Drawing Ref: A13 Drawn by: GS	File: T:\Speed Limits\2021\04 Draft Bye-laws Checked by: CB	Approved: CB



Legend: <u>Scale:</u> as shown <u>30kph Slow Zone:</u> 	 Comhairle Cathrach Chorcaí Cork City Council		Project: Proposed Speed Limit Bye-laws 2021	
	Title: SE LAC – Seamus Quirke Park	Drawing Ref: A14	File: T:\Speed Limits\2021\04 Draft Bye-laws	
	Date: Sep 2021	Drawn by: GS	Checked by: CB	Approved: CB





Legend: Scale: <i>as shown</i> <u>30kph Slow Zone:</u> 	 Comhairle Cathrach Chorcaí Cork City Council		Project: Proposed Speed Limit Bye-laws 2021	
	Title: SE LAC – Maryborough Woods Estate	Drawing Ref: A15	File: T:\Speed Limits\2021\04 Draft Bye-laws	
	Date: Sep 2021	Drawn by: GS	Checked by: CB	Approved: CB





Legend: Scale: <i>as shown</i>	<div data-bbox="324 1257 432 1377"> </div> <div data-bbox="443 1265 840 1345"> Comhairle Cathrach Chorcaí Cork City Council </div>		Project: Proposed Speed Limit Bye-laws 2021	
30kph Slow Zone: 	Title: SE LAC – Thornbury Heights	Drawing Ref: A16	File: T:\Speed Limits\2021\04 Draft Bye-laws	
	Date: Sep 2021	Drawn by: GS	Checked by: CB	Approved: CB





Legend: <u>Scale:</u> as shown <u>30kph Slow Zone:</u> 	 Comhairle Cathrach Chorcaí Cork City Council		Project: Proposed Speed Limit Bye-laws 2021	
	Title: SE LAC – Thornbury View Estate Date: Sep 2021	Drawing Ref: A17 Drawn by: GS	File: T:\Speed Limits\2021\04 Draft Bye-laws Checked by: CB	Approved: CB



Legend: Scale: <i>as shown</i>	 Comhairle Cathrach Chorcaí Cork City Council		Project: Proposed Speed Limit Bye-laws 2021	
<u>30kph Slow Zone:</u> 	Title: SW LAC – Farranlea Road Date: Sep 2021	Drawing Ref: A18 Drawn by: GS	File: T:\Speed Limits\2021\04 Draft Bye-laws Checked by: CB	Approved: CB



Legend: Scale: <i>as shown</i> <u>30kph Slow Zone:</u> 	 Comhairle Cathrach Chorcaí Cork City Council		Project: Proposed Speed Limit Bye-laws 2021	
	Title: SW LAC – Glencairn Park and The Orchard	Drawing Ref: A19	File: T:\Speed Limits\2021\04 Draft Bye-laws	
	Date: Sep 2021	Drawn by: GS	Checked by: CB	Approved: CB



Legend:

Scale: *as shown*

30kph Slow Zone:



Comhairle Cathrach Chorcaí
Cork City Council

Project: Proposed Speed Limit Bye-laws 2021

Title: SW LAC – St. Finbarr's Park

Drawing Ref: A20

File: T:\Speed Limits\2021\04 Draft Bye-laws



Date: Sep 2021

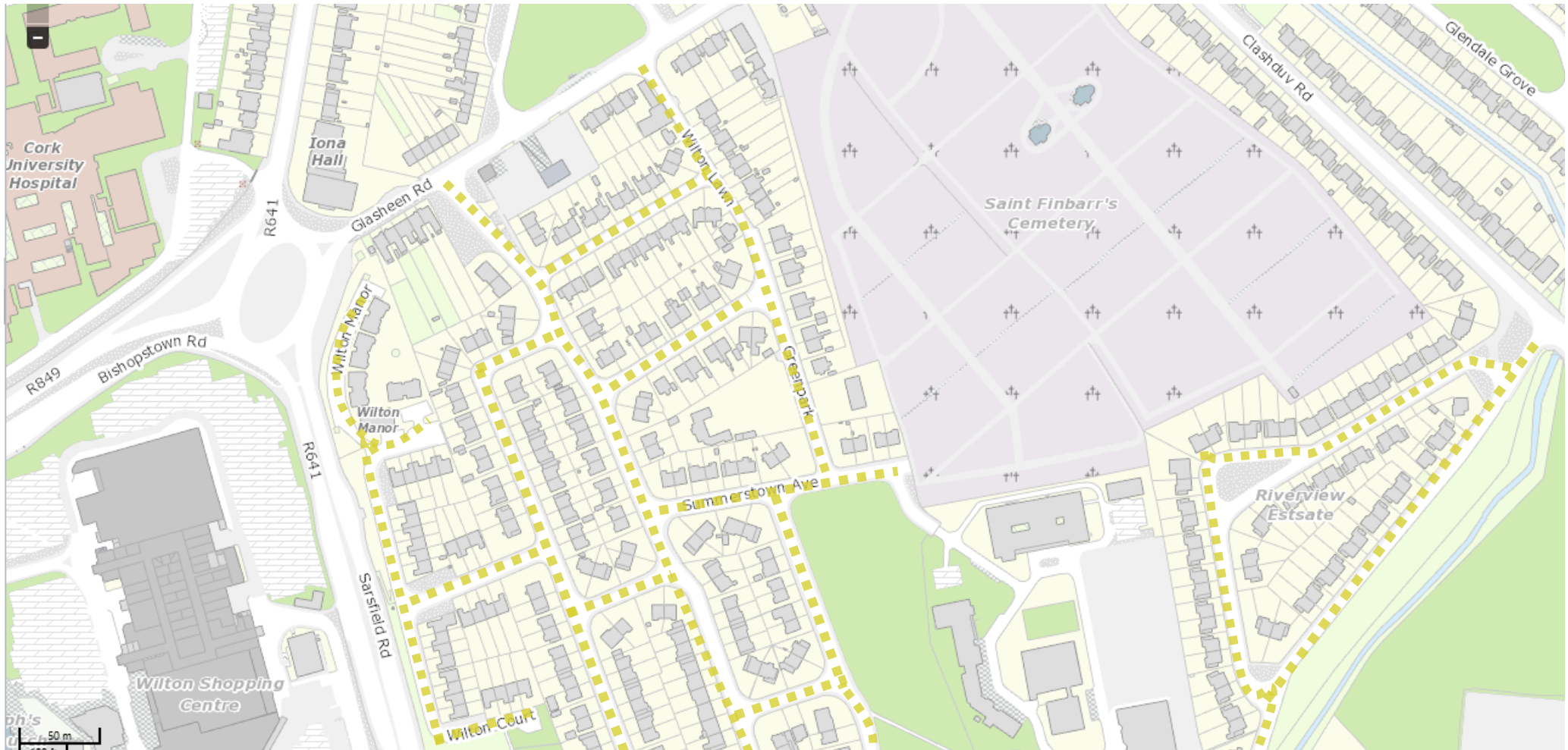
Drawn by: GS



Checked by: CB

Approved: CB





Legend: Scale: <i>as shown</i> <u>30kph Slow Zone:</u> 	 Comhairle Cathrach Chorcaí Cork City Council		Project: Proposed Speed Limit Bye-laws 2021	
	Title: SW LAC – Parknamore Estate	Drawing Ref: A21	File: T:\Speed Limits\2021\04 Draft Bye-laws	
	Date: Sep 2021	Drawn by: GS	Checked by: CB	Approved: CB



Legend: Scale: <i>as shown</i> <u>30kph Slow Zone:</u> 	 Comhairle Cathrach Chorcaí Cork City Council		Project: Proposed Speed Limit Bye-laws 2021	
	Title: SW LAC – Summerstown Estate – Part 1 of 2	Drawing Ref: A22	File: T:\Speed Limits\2021\04 Draft Bye-laws	
	Date: Sep 2021	Drawn by: GS	Checked by: CB	Approved: CB



Legend:	 <div>Comhairle Cathrach Chorcaí Cork City Council</div>		Project: Proposed Speed Limit Bye-laws 2021	
<u>Scale:</u> <i>as shown</i>				
<u>30kph Slow Zone:</u>	Title: SW LAC – Summerstown Estate – Part 2 of 2	Drawing Ref: A23	File: T:\Speed Limits\2021\04 Draft Bye-laws	
	Date: Sep 2021	Drawn by: GS	Checked by: CB	Approved: CB



Legend:

Scale: *as shown*

30kph Slow Zone:



Comhairle Cathrach Chorcaí
Cork City Council

Title: SC LAC – Amberley Estate

Date: Sep 2021

Drawing Ref: A24

Drawn by: GS



Project: Proposed Speed Limit Bye-laws 2021

File: T:\Speed Limits\2021\04 Draft Bye-laws



Checked by: CB

Approved: CB



Legend: Scale: <i>as shown</i> <u>30kph Slow Zone:</u> 	 Comhairle Cathrach Chorcaí Cork City Council		Project: Proposed Speed Limit Bye-laws 2021	
	Title: SC LAC – Ardmaning Estate	Drawing Ref: A25	File: T:\Speed Limits\2021\04 Draft Bye-laws	
	Date: Sep 2021	Drawn by: GS	Checked by: CB	Approved: CB



Legend: Scale: <i>as shown</i> <u>30kph Slow Zone:</u> 	 Comhairle Cathrach Chorcaí Cork City Council		Project: Proposed Speed Limit Bye-laws 2021	
	Title: SC LAC – Loreto Park & Ashdale Park	Drawing Ref: A26	File: T:\Speed Limits\2021\04 Draft Bye-laws	
	Date: Sep 2021	Drawn by: GS	Checked by: CB	Approved: CB



Legend:

Scale: *as shown*

30kph Slow Zone:



Comhairle Cathrach Chorcaí
Cork City Council

Title: SC LAC – Deerpark Estate

Date: Sep 2021

Drawing Ref: A27

Drawn by: GS

Project: Proposed Speed Limit Bye-laws 2021

File: T:\Speed Limits\2021\04 Draft Bye-laws

Checked by: CB

Approved: CB



Legend:

Scale: as shown

30kph Slow Zone:



Comhairle Cathrach Chorcaí
Cork City Council

Project: Proposed Speed Limit Bye-laws 2021

Title: SC LAC – Dunvale Estate

Drawing Ref: A28

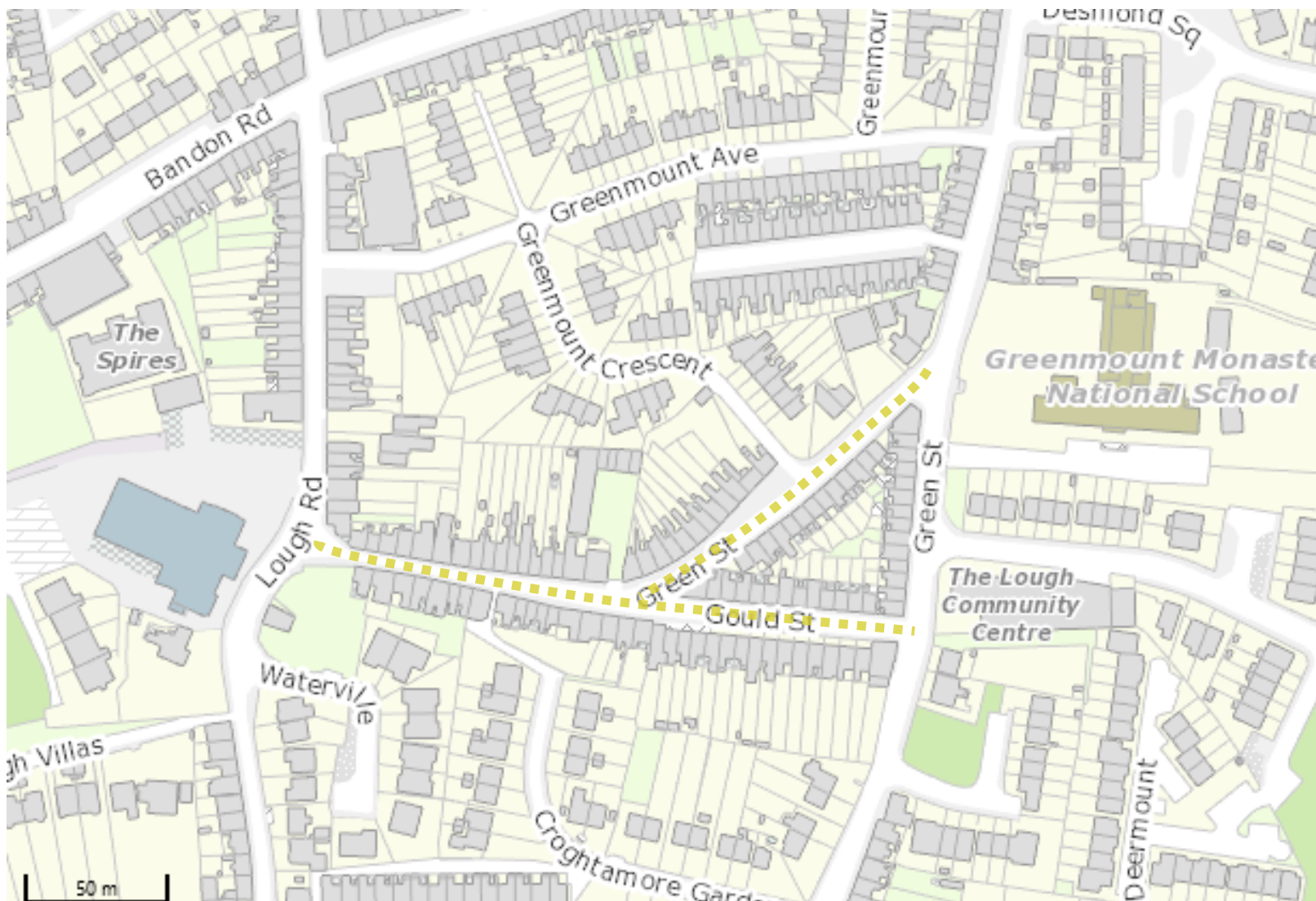
File: T:\Speed Limits\2021\04 Draft Bye-laws



Date: Sep 2021

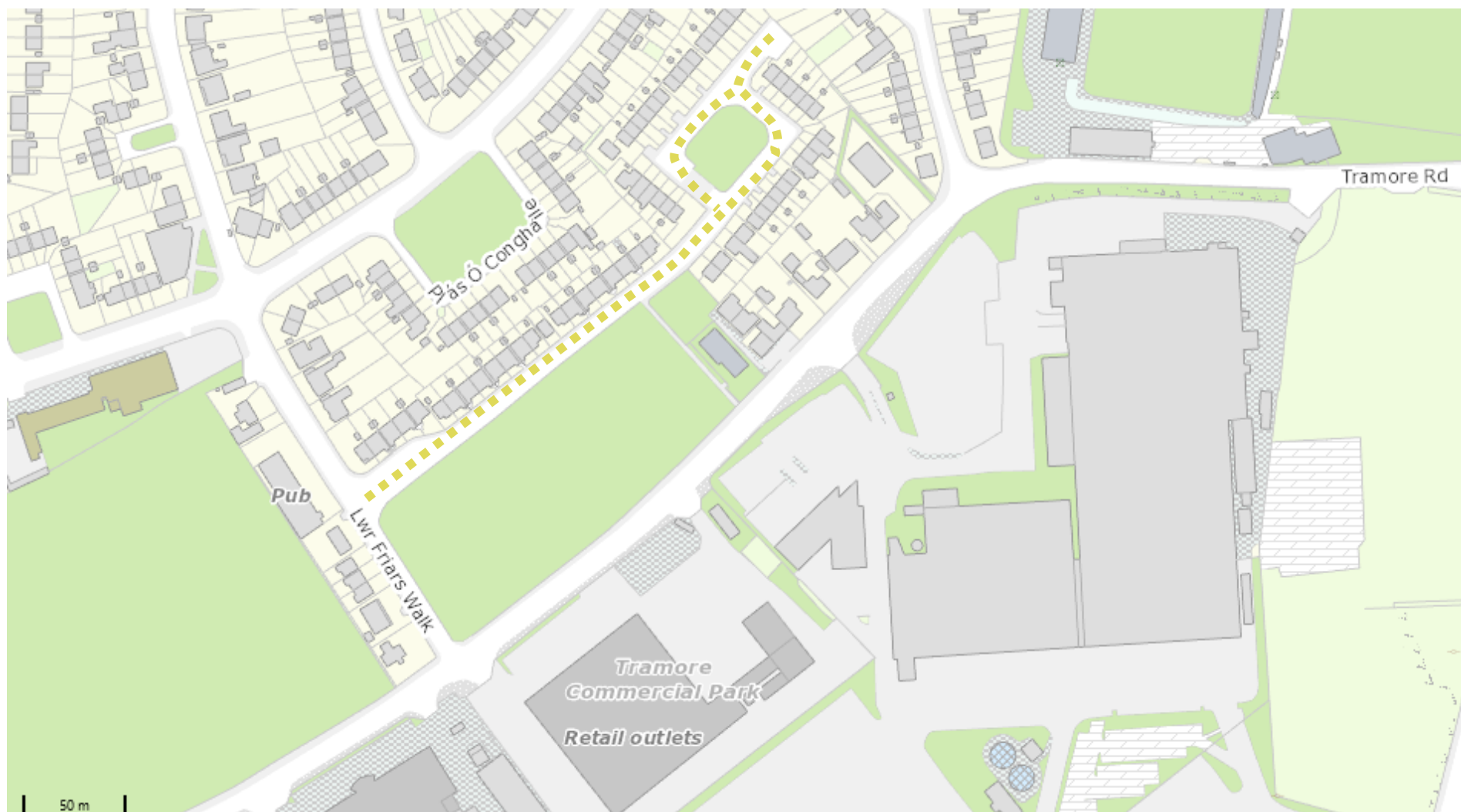
Drawn by: GS


Checked by: CB

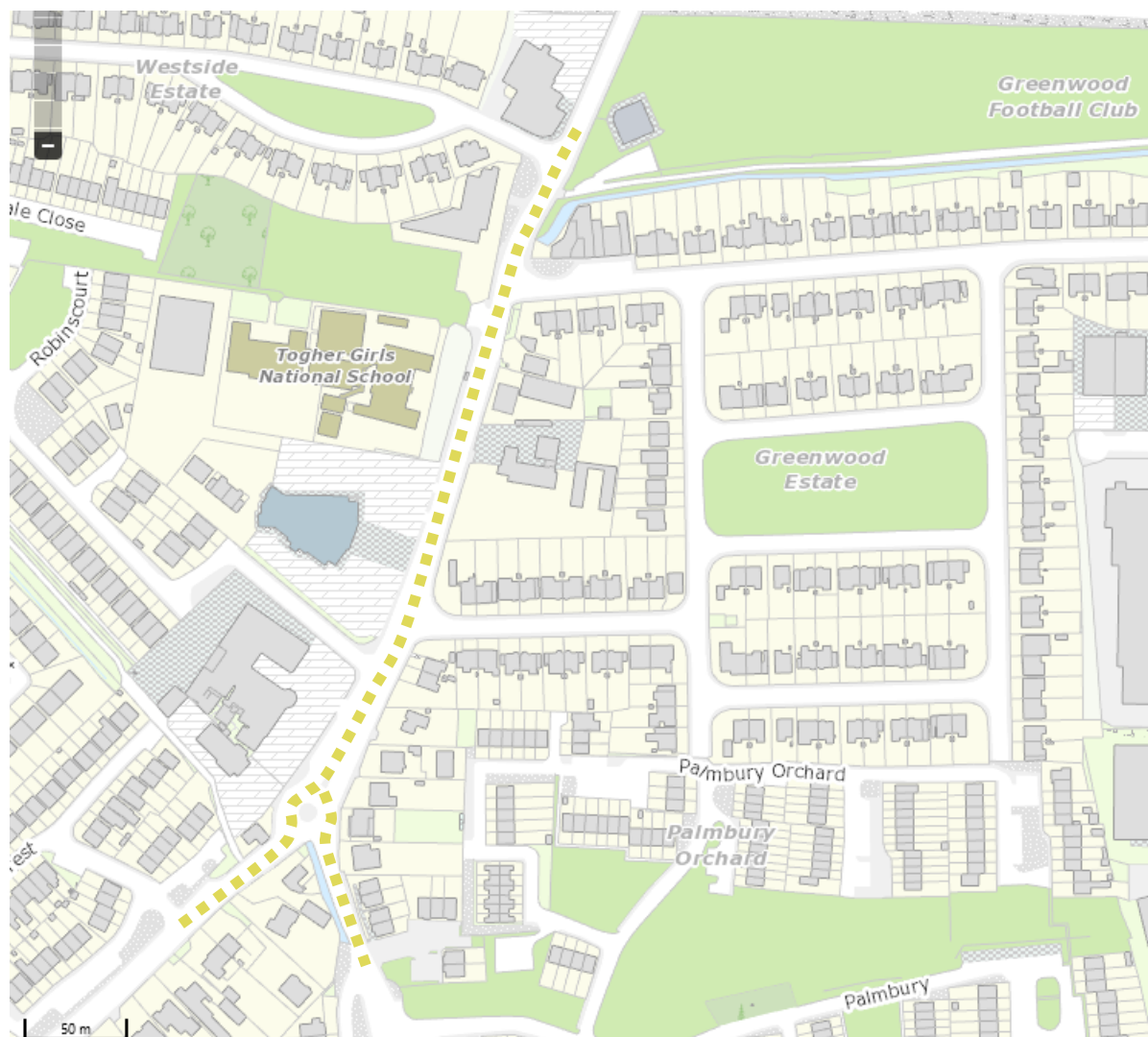
Approved: CB





Legend: Scale: <i>as shown</i> <u>30kph Slow Zone:</u> 	 Comhairle Cathrach Chorcaí Cork City Council		Project: Proposed Speed Limit Bye-laws 2021	
	Title: SC LAC – Gould St and Green St Date: Sep 2021	Drawing Ref: A29 Drawn by: GS	File: T:\Speed Limits\2021\04 Draft Bye-laws Checked by: CB	Approved: CB





Legend: Scale: <i>as shown</i> <u>30kph Slow Zone:</u> 	<div data-bbox="324 1244 436 1364"> </div> <div data-bbox="448 1244 840 1332"> Comhairle Cathrach Chorcaí Cork City Council </div>		Project: Proposed Speed Limit Bye-laws 2021	
	Title: SC LAC – – The Green and Hillview Estate	Drawing Ref: A30	File: T:\Speed Limits\2021\04 Draft Bye-laws	
	Date: Sep 2021	Drawn by: GS	Checked by: CB	Approved: CB





Legend: Scale: <i>as shown</i> <u>30kph Slow Zone:</u> 	 Comhairle Cathrach Chorcaí Cork City Council		Project: Proposed Speed Limit Bye-laws 2021	
	Title: SW LAC-Togher Road and Spur Hill	Drawing Ref: A31	File: T:\Speed Limits\2021\04 Draft Bye-laws	
	Date: Sep 2021	Drawn by: GS	Checked by: CB	Approved: CB



Legend: Scale: <i>as shown</i> <u>30kph Slow Zone:</u> 	 Comhairle Cathrach Chorcaí Cork City Council		Project: Proposed Speed Limit Bye-laws 2021	
	Title: NE LAC - Glanmire Village	Drawing Ref: A32	File: T:\Speed Limits\2021\04 Draft Bye-laws	
	Date: Sep 2021	Drawn by: GS	Checked by: CB	Approved: CB



Legend: Scale: <i>as shown</i> <u>30kph Slow Zone:</u> 	 Comhairle Cathrach Chorcaí Cork City Council		Project: Proposed Speed Limit Bye-laws 2021	
	Title: SE LAC - Church Avenue	Drawing Ref: A33	File: T:\Speed Limits\2021\04 Draft Bye-laws	
	Date: Sep 2021	Drawn by: GS	Checked by: CB	Approved: CB

