Section A-A

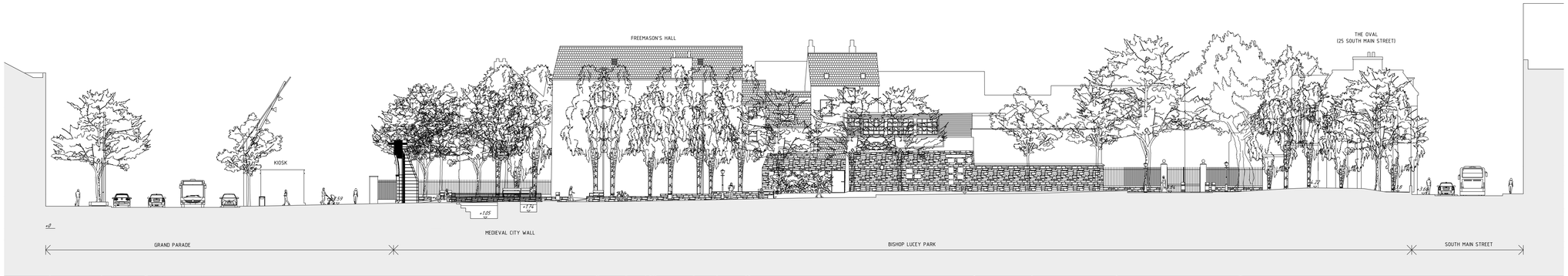

Section B-B

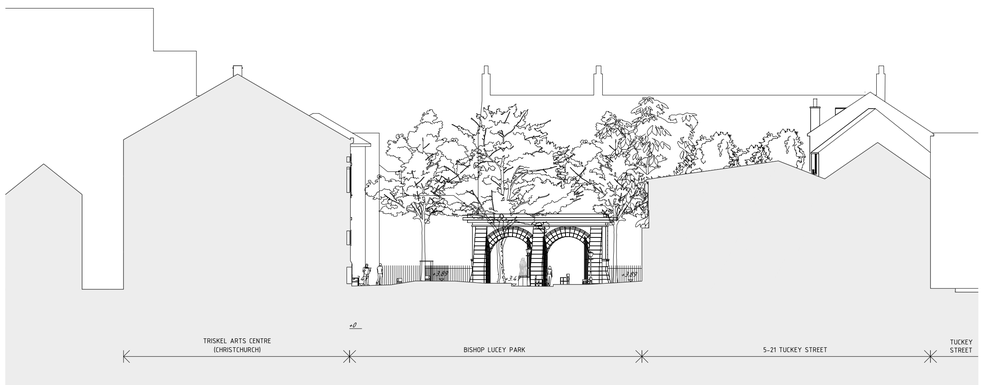

Section C-C

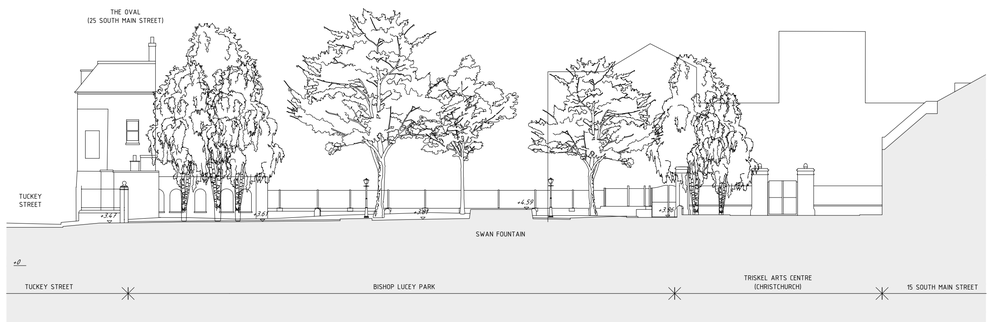

Section D-D

LOCATION KEY

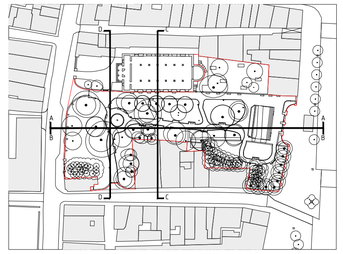

0 1 5 10 25

ANNOTATION KEY

tral

NOTES

All existing level annotations relate to Topographical Site Survey, drawing '2006_01_00_103 Existing Site Survey'.

Do not scale from this drawing. Use figured dimensions only. Figured dimensions are in millimetres. All dimensions and levels shall be verified on site on site before proceding with works. Areas and levels shown are indicative only to be verified through further design development. Detailed site survey to be carried out to verify positions and level relationships with site features and ordnance survey. Boundaries and existing elevations are indicative only and are to be verified by others. This drawing is to be read in conjunction with other documentation from the architect and design team. The architect must be notified of any discrepancies.

Context drawings are drawn for illustration purposes only and should not be measured/scaled from.

PROJECT

Bishop Lucey Park, Cork
Project No: 2006

CLIENT

Cork City Council

REV	ISSUE-REVISION	DATE	BY
PL01	Part 8 Submission	13.07.21	TC

HALL McKNIGHT

B11.1 PORTVIEW
310 NEWTOWNARDS RD
BELFAST
BT4 1HE

UNIT 11.3.2
THE LEATHERMARKET
11/13 WESTON STREET
LONDON SE1 3ER

T: +44 (0) 28 90 469400
W: www.hallmcknight.com

T: +44 (0) 20 35 671240
E: info@hallmcknight.com

TITLE	Existing Sections	DATE	13.07.21
DGN. NO	2006_01_01_201	DRAWN BY	JB
SCALE	1:250 @ A1	CHECKED BY	TC
REV	PL01		