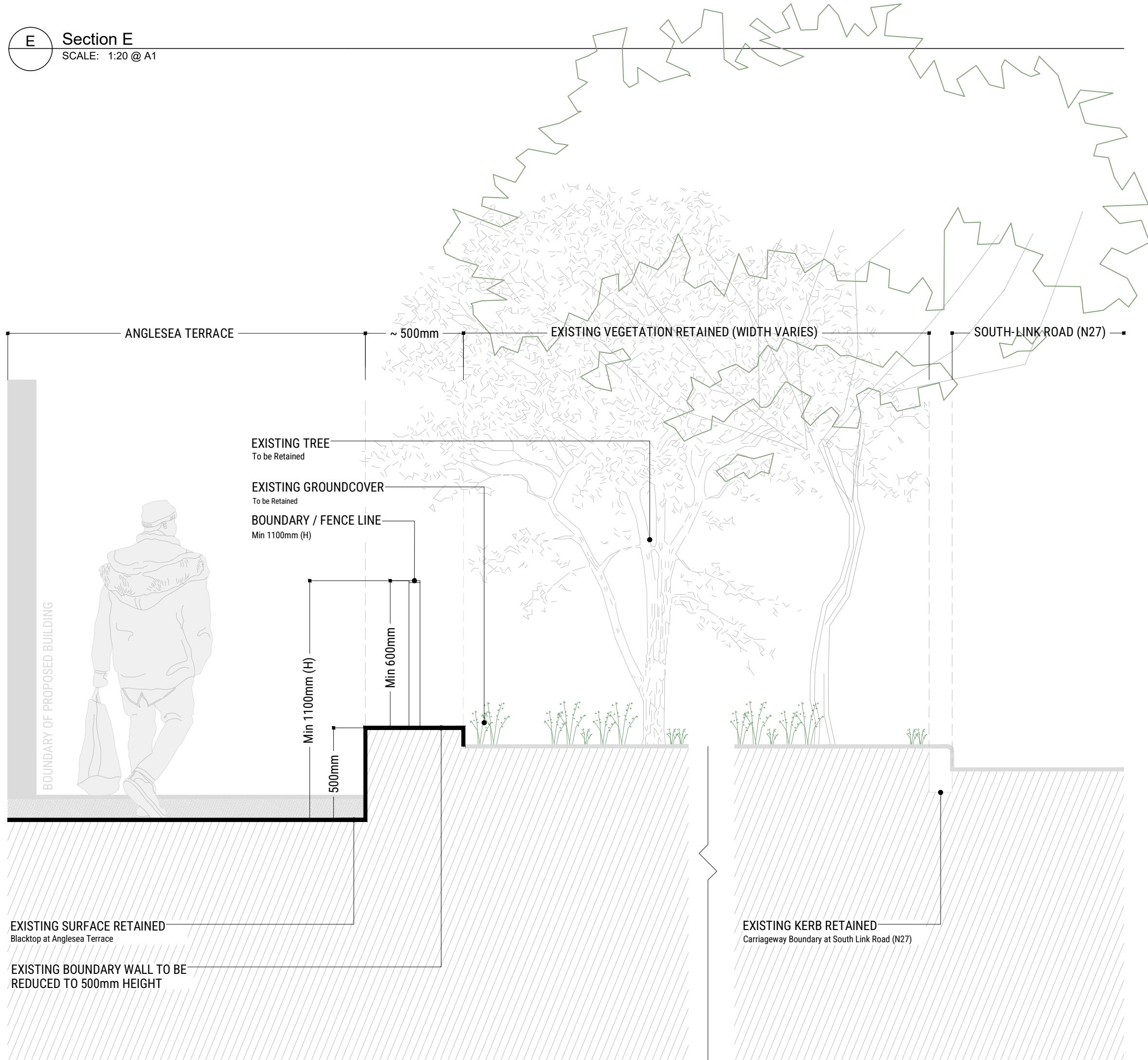
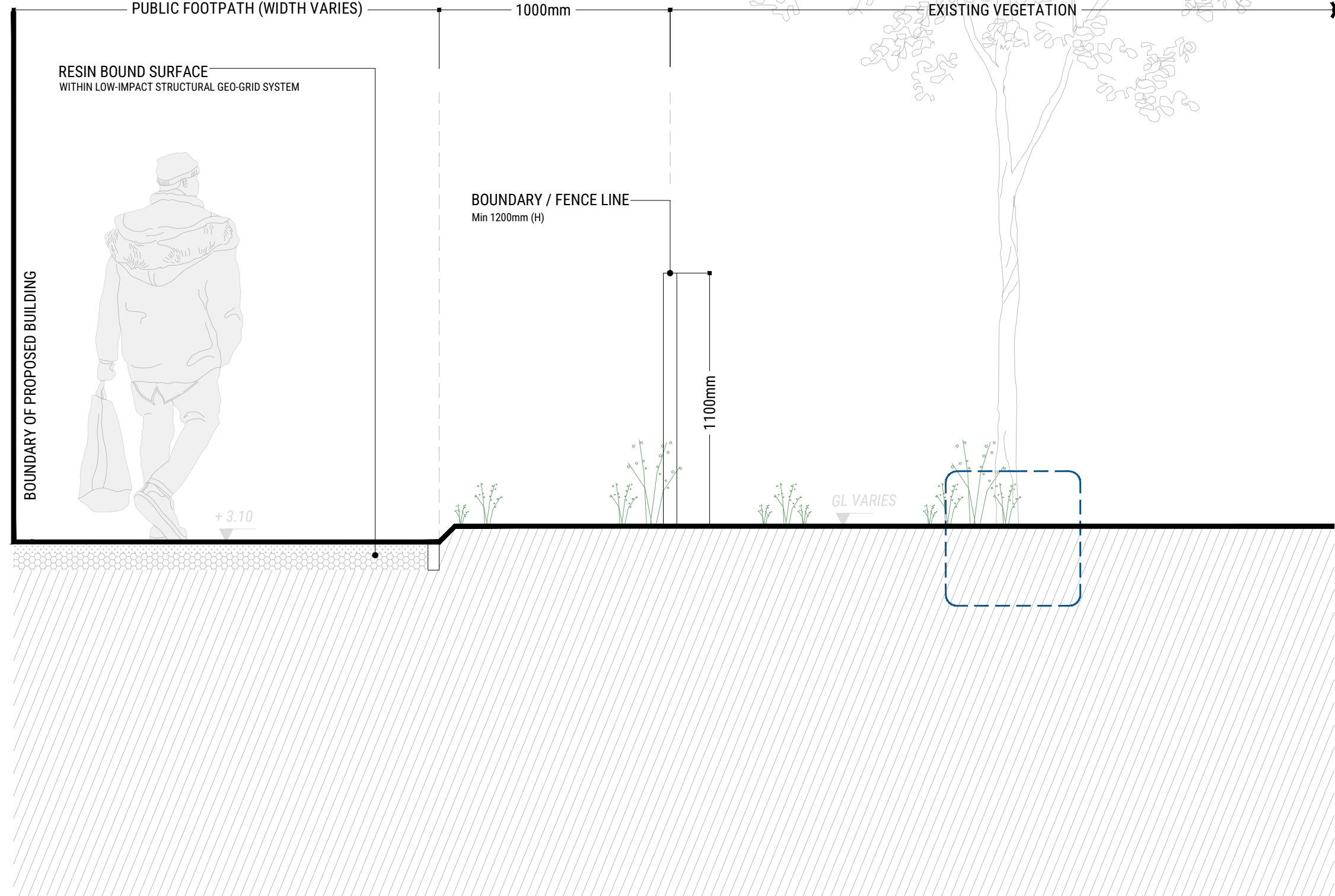


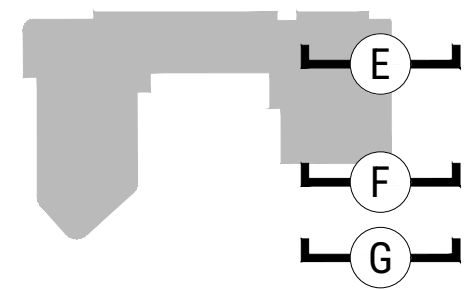
E Section E
SCALE: 1:20 @ A1



G Section G
SCALE: 1:20 @ A1



F Section F
SCALE: 1:20 @ A1



Section Location Plan E-G

notes			
Do not scale from drawing, use figured dimensions only. All dimensions are to be checked on site by contractor prior to commencement of all work. Discrepancies should be reported immediately. This drawing is to be read in conjunction with all other TPHC drawings and specification. This drawing is the copyright of the Landscape Architect and must not be reproduced or used without permission. Ordnance information base information shown is reproduced from Ordnance Survey material © Crown copyright 2018 Licence Number 100034836.			
revision	description	date	author
P01	Pre-Planning Draft for Coordination	22/05/2025	EF
P02	Pre-Planning Draft for Coordination	29/05/2025	BOD
P03	Draft Planning Upload	05/09/2025	MK
P04	Adopting comments from Quality Audit	01/10/2025	BOD

the paul hogarth company			
LANDSCAPE ARCHITECTURE / URBAN DESIGN / PLANNING			
e: edinburgh@paulhogarth.com	e: belfast@paulhogarth.com	e: dublin@paulhogarth.com	
t: +44 (0)131 331 4611	t: +44 (0)28 9073 6690	t: +353 (0)1 897 0272	
visit us at www.paulhogarth.com / find us on: facebook / twitter / instagram / linkedin			
created	01/05/2025	drawn	EF
checked	BOD	scale @ A1	1:20
project number	1665	drawing number	703
revision	P04		
client	Land Development Agency		
project	Anglesea Terrace		
drawing	Landscape Sections 3		
status	Preliminary		