



INSET

NORTH



(20)

NORTH



Figured dimensions only to be taken from this drawing. All dimensions to be checked on site. Design Office to be informed immediately of any discrepancies before work proceeds.

- Notes:**
- 1) Proposed number of Standard Burial Grave Plots Approximately 2199 No.
 - 2) Proposed number of Cremation Burial Plots Approximately 880 No.
 - 3) Proposed Natural Burial Ground Plots Approximately 312 No.
 - 4) Additional 47 No. car parking spaces, 6 No. disabled and 5 No. bicycle parking. Proposed car park public lighting. Approximate 51 No. existing parking spaces.
 - 5) Proposed Council storage, toilet and maintenance area with septic tank to be constructed.
 - 6) Proposed land and surface water drainage to be installed
 - 7) Other associated services
 - 8) Proposed tarmacadam surface works for car park areas and access roads in the new cemetery extension.
 - 9) Retain natural hedgerow at the western side of the cemetery extensionsite.
 - 10) Retain Kilcully Old Church Graveyard stone hedgerow boundary with the addition of new pedestrian access.
 - 11) Proposed 1.2m to 1.5m high vertical wall railing 136m long along western boundary of the new cemetery extension.
 - 12) Proposed black vertical bar railing fence approximately 1.8m to 2.4m high and include for access gates to suit 5m ope for Cork City Council maintenance yard.
 - 13) Proposed 1.2m high double access gates to suit 9.6m ope to close overflow car park access outside cemetery opening hours.
 - 14) Installation of bollards to maintain pedestrian access.
 - 15) Proposed 2m high combined earth embankment with hedge planting as a boundary between the car park and the new cremation burial plots and standard burial plots and natural burial ground.
 - 16) Other Landscaping works and tree planting.


| REV | BY | CHKD | APPR | DATE | DESCRIPTION |
|-----|-----|------|------|----------|---|
| A | M.C | S.S | L.C | 25/09/23 | Site Layout of Propose St Catherines Cemetery Extension |
| B | M.C | S.S | EOC | 25/09/23 | Site Layout of Propose St Catherines Cemetery Extension |
| | | | | | |
| | | | | | |
| | | | | | |
| | | | | | |
| | | | | | |

PROJECT:
St Catherine's Cemetery Extension

TITLE:
Site Layout for Display

Comhairle Cathrach Chorcaí
Cork City Council

Parks and Recreation,
City Hall
Cork
Tel: (021) 4924000
E-mail: recreation@ corkcity.ie



| Parks and Recreation | | FILE NAME: | REV: |
|----------------------|------------------------|---------------------------------|------|
| DRAWN: M.Cotter | SCALE @ A3: 1:1000 | Site Layout | |
| CHECKED: S.Scully | DATE: 25/09/2023 | DRAWING NO: PK-STCATHEXT-006 | B |
| APPROVED: L.Casey | STATUS: PRELIMINARY | | |

