



Comhairle Cathrach Chorcaí
Cork City Council

ACTIVE TRAVEL MEASURES ON LEO MURPHY ROAD, BALLINCOLLIG



SECTION 38
JULY 2022



Comhairle Cathrach Chorcaí
Cork City Council

ACTIVE TRAVEL MEASURES ON LEO MURPHY ROAD,
BALLINCOLLIG

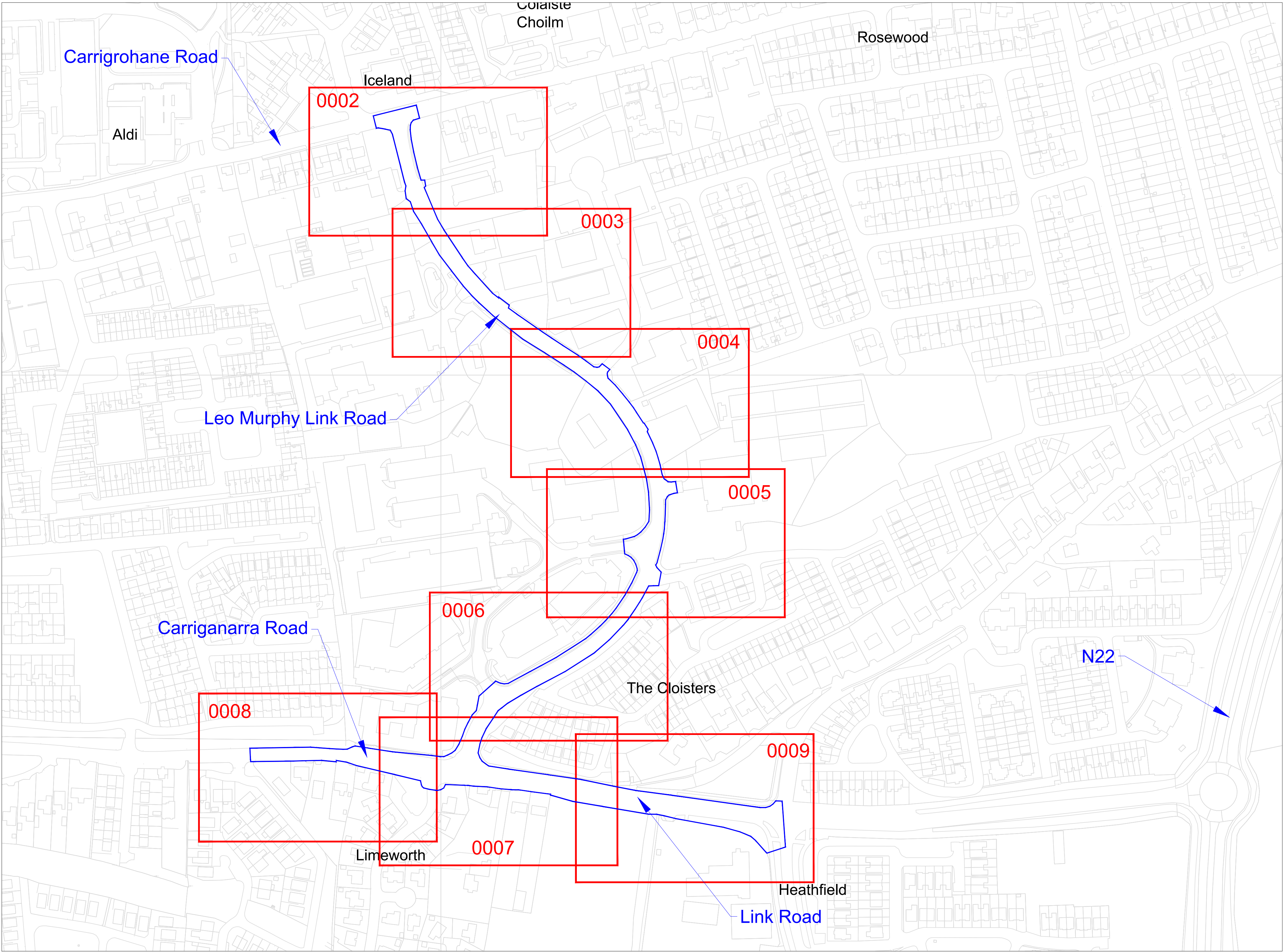
DRAWING NO.

XXXX-CCC-XX-XX-DR-C-0001
XXXX-CCC-XX-XX-DR-C-0002
XXXX-CCC-XX-XX-DR-C-0003
XXXX-CCC-XX-XX-DR-C-0004
XXXX-CCC-XX-XX-DR-C-0005
XXXX-CCC-XX-XX-DR-C-0006
XXXX-CCC-XX-XX-DR-C-0007
XXXX-CCC-XX-XX-DR-C-0008
XXXX-CCC-XX-XX-DR-C-0009

TITLE


SITE LOCATION MAP - SHEET 1 OF 9
PROPOSED LAYOUT - SHEET 2 OF 9
PROPOSED LAYOUT - SHEET 3 OF 9
PROPOSED LAYOUT - SHEET 4 OF 9
PROPOSED LAYOUT - SHEET 5 OF 9
PROPOSED LAYOUT - SHEET 6 OF 9
PROPOSED LAYOUT - SHEET 7 OF 9
PROPOSED LAYOUT - SHEET 8 OF 9
PROPOSED LAYOUT - SHEET 9 OF 9



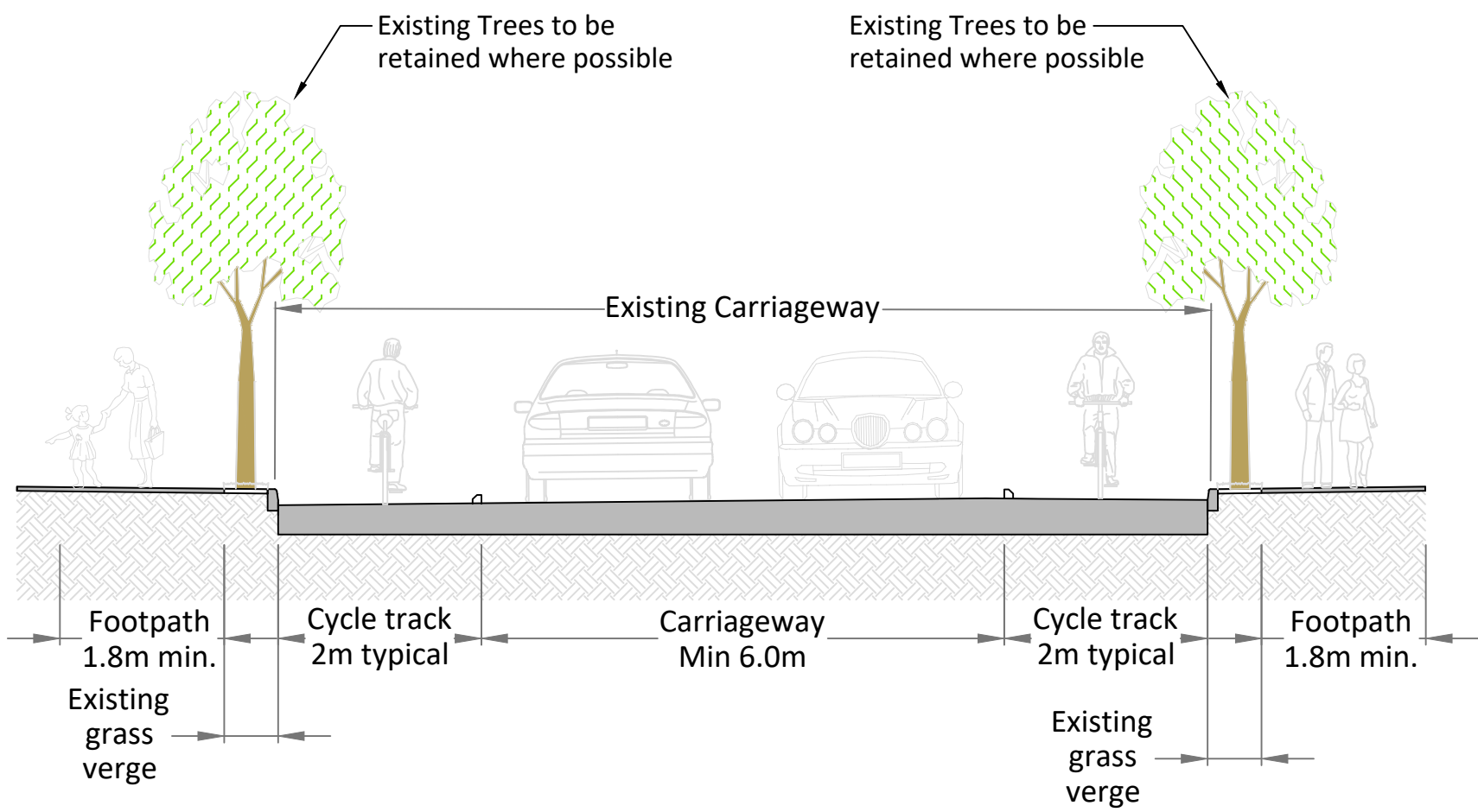


Site Location Map
SCALE: 1:2000 @ A1

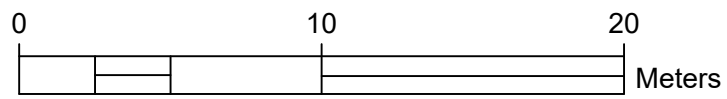
LEGEND	
EXTENT OF WORKS	



P01	DC	01-07-22	Section 38
Rev. No.	Rev. By	Date	Revision Description
<div><div>CORK CITY COUNCIL Comhairle Cathrach Chorcaí Infrastructure Development Directorate Second Floor, Cork City Hall Anglesea Street, Cork. Tel: (021) 492 4000</div></div>			
ORDNANCE SURVEY IRELAND LICENCE NO. CYAL50247147 © ORDNANCE SURVEY IRELAND UNAUTHORISED REPRODUCTION INFRINGES ORDNANCE SURVEY IRELAND AND GOVERNMENT OF IRELAND COPYRIGHT.			
Project Title: Active Travel Measures at Leo Murphy Road, Ballincollig			
Drawing Title: Section 38 Site Location Map - sheet 01 of 09			
Dwg. No.: 0001		Issue For: Section 38	
Scale: 1:2000		Date: July 2022	
Drawn: DC		Checked / Approved: BD	




CROSS SECTION A-A (Leo Murphy Rd.)
SCALE 1:75




Legend

- Proposed Carriageway
- Proposed footpath
- Proposed shared surface
- Proposed tactile paving (yellow)
- Proposed tactile paving (red)
- Proposed flat bar paving (yellow)
- Proposed segregated cycle track
- Proposed Red surface (Bike lane)
- Proposed raised table crossing
- Proposed / existing green area
- Existing Tree (retained)
- Existing Tree (To be removed)
- Proposed new Tree

P01	DC	01-07-'22	Issued for Section 38
Rev. No.	Rev. By	Date	Revision Description
 CORK CITY COUNCIL Comhairle Cathrach Chorcaí Infrastructure Development Directorate Second Floor, Cork City Hall Anglesea Street, Cork. Tel: (021) 492 4000			
ORDNANCE SURVEY IRELAND LICENCE NO. CYAL50247147 © ORDNANCE SURVEY IRELAND. UNAUTHORISED REPRODUCTION INFRINGES ORDNANCE SURVEY IRELAND AND GOVERNMENT OF IRELAND COPYRIGHT.			
Project Title: Active Travel Measures at Leo Murphy Road, Ballincollig			
Drawing Title: Section 38 Proposed Layout - Sheet 02 of 09			
Dwg. No.: 0002		Issue For: Section 38	
Scale: 1:250@A1		Date: July 2022	
Drawn: DC		Checked / Approved: BD	

Site Location Map
SCALE: 1:250 @ A1



Match line
Refer to drawing 0002
for continuation

Existing verge and
trees to be retained

Link Road
Medical Centre

GWS Engineering &
Industrial Supplies

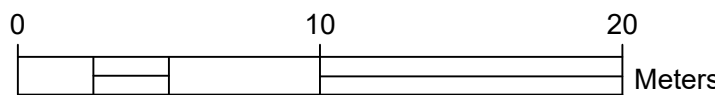
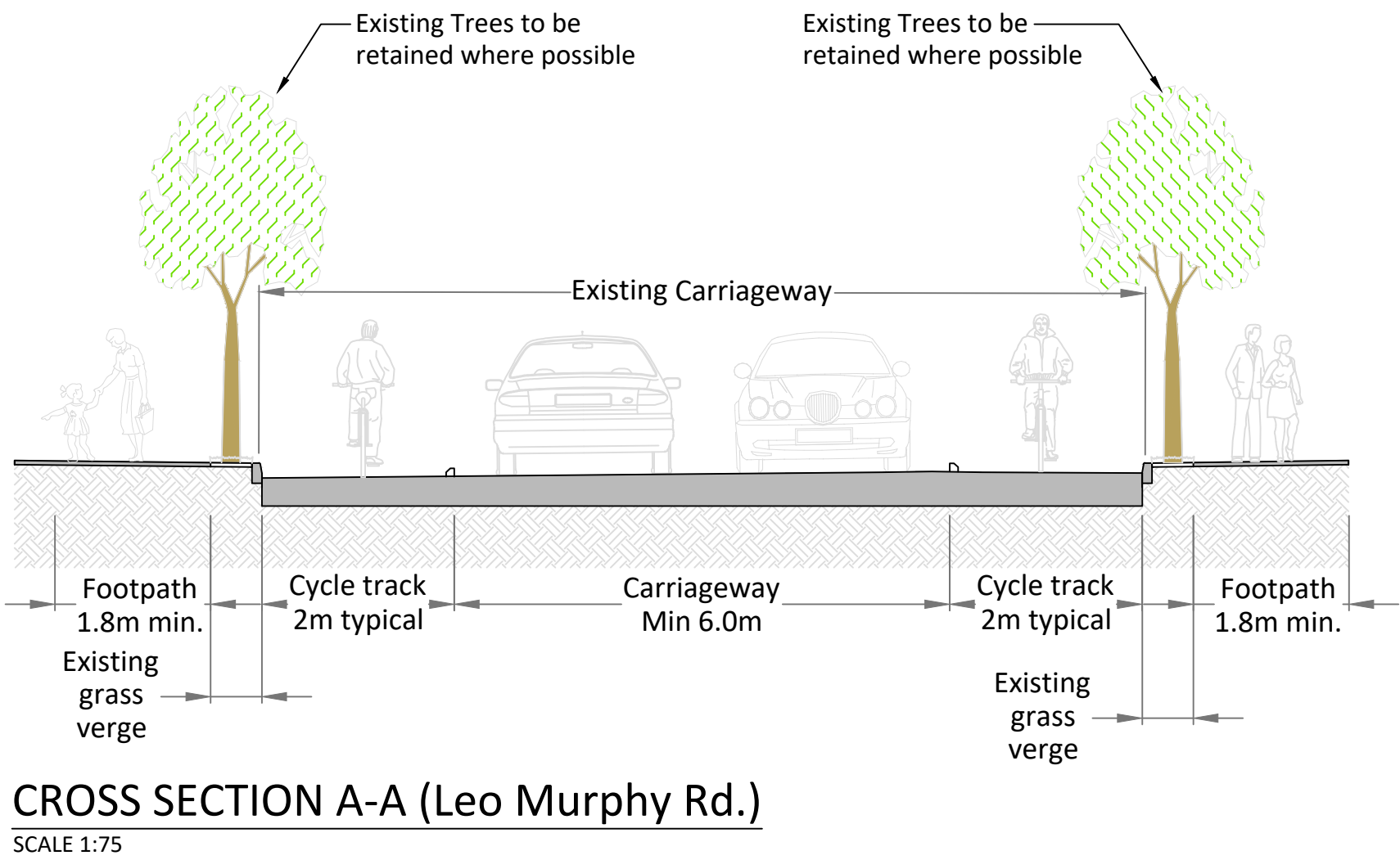
Proposed segregated
cycle track

Proposed raised
tables at junctions

Commercial
Park

B
Com
Park

Match line
Refer to drawing 0004
for continuation

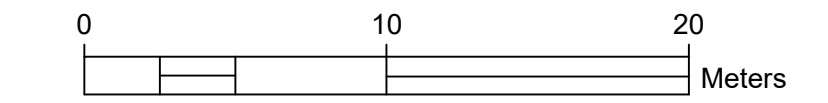
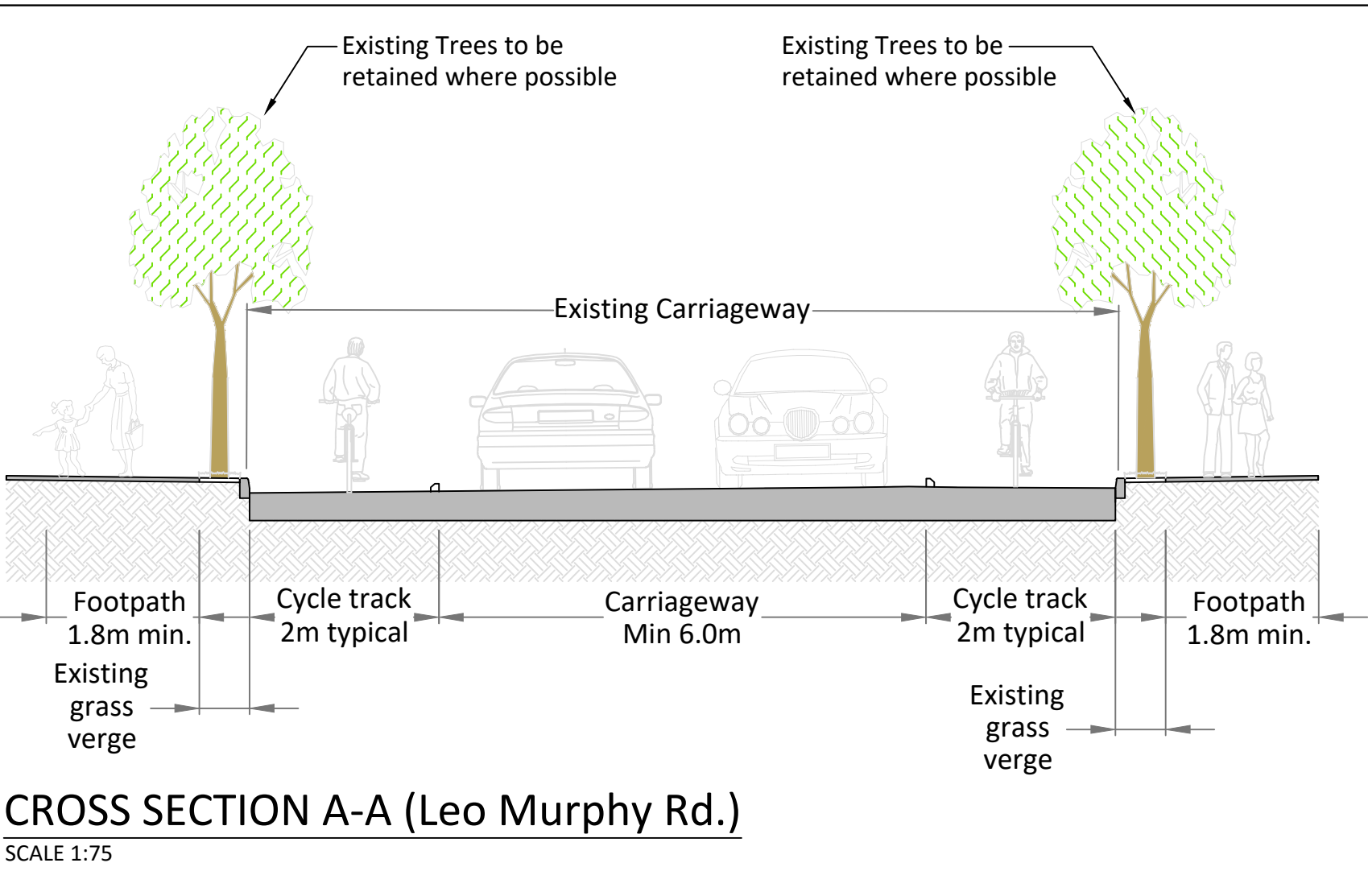
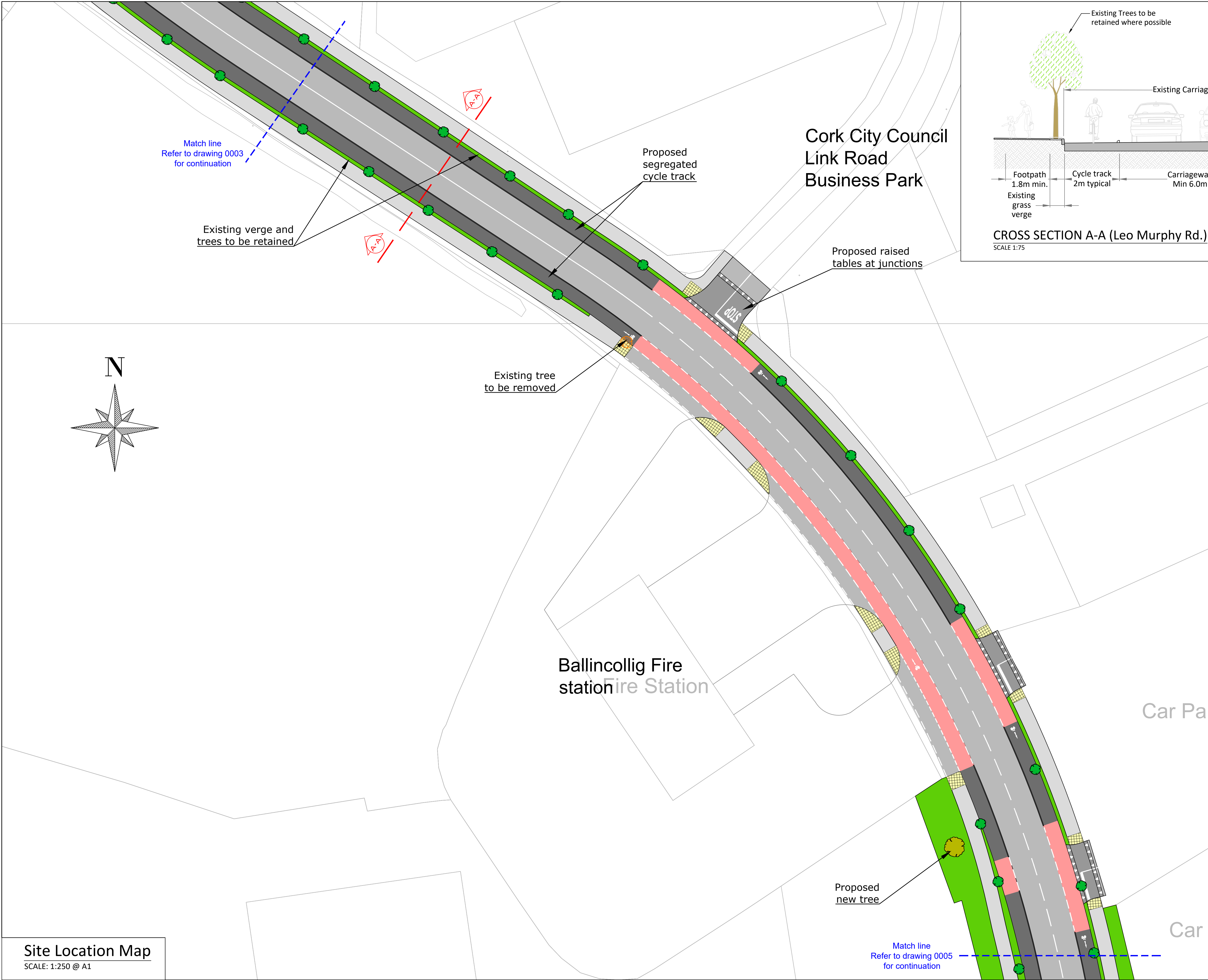


Legend

- Proposed Carriageway
- Proposed footpath
- Proposed shared surface
- Proposed tactile paving (yellow)
- Proposed tactile paving (red)
- Proposed flat bar paving (yellow)
- Proposed segregated cycle track
- Proposed Red surface (Bike lane)
- Proposed raised table crossing
- Proposed / existing green area
- Existing Tree (retained)
- Existing Tree (To be removed)
- Proposed new Tree

P01	DC	01-07-'22	Issued for Section 38
Rev. No.	Rev. By	Date	Revision Description
 CORK CITY COUNCIL Comhairle Cathrach Chorcaí Infrastructure Development Directorate Second Floor, Cork City Hall Anglesea Street, Cork. Tel: (021) 492 4000			
ORDNANCE SURVEY IRELAND LICENCE NO. CYAL50247147 © ORDNANCE SURVEY IRELAND. UNAUTHORISED REPRODUCTION INFRINGES ORDNANCE SURVEY IRELAND AND GOVERNMENT OF IRELAND COPYRIGHT.			
Project Title:		Active Travel Measures at Leo Murphy Road, Ballincollig	
Drawing Title:		Section 38 Proposed Layout - Sheet 03 of 09	
Dwg. No.: 0003		Issue For: Section 38	
Scale: 1:250@A1		Date: July 2022	
Drawn: DC		Checked / Approved: BD	

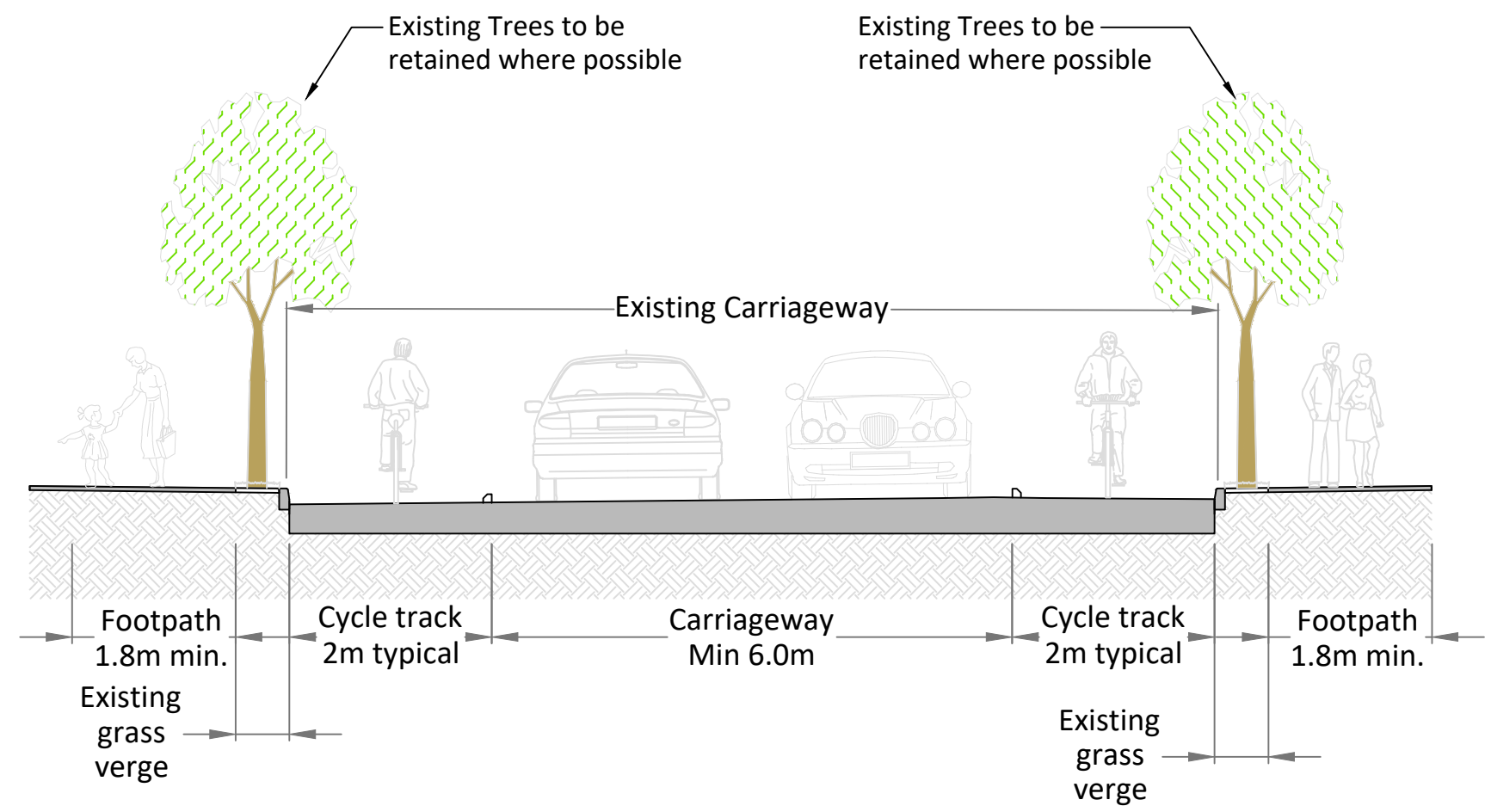
Site Location Map
SCALE: 1:250 @ A1



Legend			
	Proposed Carriageway		
	Proposed footpath		
	Proposed shared surface		
	Proposed tactile paving (yellow)		
	Proposed tactile paving (red)		
	Proposed flat bar paving (yellow)		
	Proposed segregated cycle track		
	Proposed Red surface (Bike lane)		
	Proposed raised table crossing		
	Proposed / existing green area		
	Existing Tree (retained)		
	Existing Tree (To be removed)		
	Proposed new Tree		

P01	DC	01-07-'22	Issued for Section 38
Rev. No.	Rev. By	Date	Revision Description
CORK CITY COUNCIL Comhairle Cathrach Chorcaí Infrastructure Development Directorate Second Floor, Cork City Hall Anglesea Street, Cork. Tel: (021) 492 4000			
ORDNANCE SURVEY IRELAND LICENCE NO. CYAL50247147 © ORDNANCE SURVEY IRELAND. UNAUTHORISED REPRODUCTION INFRINGES ORDNANCE SURVEY IRELAND AND GOVERNMENT OF IRELAND COPYRIGHT.			
Project Title: Active Travel Measures at Leo Murphy Road, Ballincollig			
Drawing Title: Section 38 Proposed Layout - Sheet 04 of 09			
Dwg. No.: 0004		Issue For: Section 38	
Scale: 1:250@A1		Date: July 2022	
Drawn: DC		Checked / Approved: BD	

Site Location Map
SCALE: 1:250 @ A1



CROSS SECTION A-A (Leo Murphy Rd.)
SCALE 1:75

Match line
Refer to drawing 0004
for continuation

Existing verge and
trees to be retained

Proposed segregated
cycle track

Existing verge and
trees to be retained

Proposed new trees

Proposed new trees


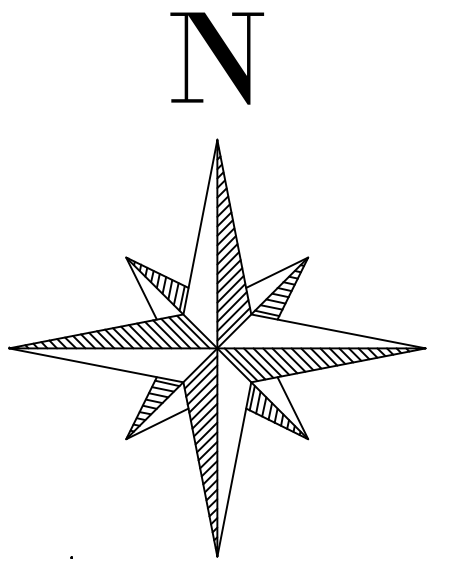
Proposed raised
tables at junctions

Proposed areas for
planting/biodiversity

Match line
Refer to drawing 0006
for continuation

Proposed new trees

Kenny's
Family Grocer



Legend

- Proposed Carriageway
- Proposed footpath
- Proposed shared surface
- Proposed tactile paving (yellow)
- Proposed tactile paving (red)
- Proposed flat bar paving (yellow)
- Proposed segregated cycle track
- Proposed Red surface (Bike lane)
- Proposed raised table crossing
- Proposed / existing green area
- Existing Tree (retained)
- Existing Tree (To be removed)
- Proposed new Tree

P01	DC	01-07-'22	Issued for Section 38
-----	----	-----------	-----------------------

Rev. No.	Rev. By	Date	Revision Description
----------	---------	------	----------------------



CORK CITY COUNCIL
Comhairle Cathrach Chorcaí
Infrastructure Development Directorate
Second Floor, Cork City Hall
Anglesea Street, Cork.
Tel: (021) 492 4000

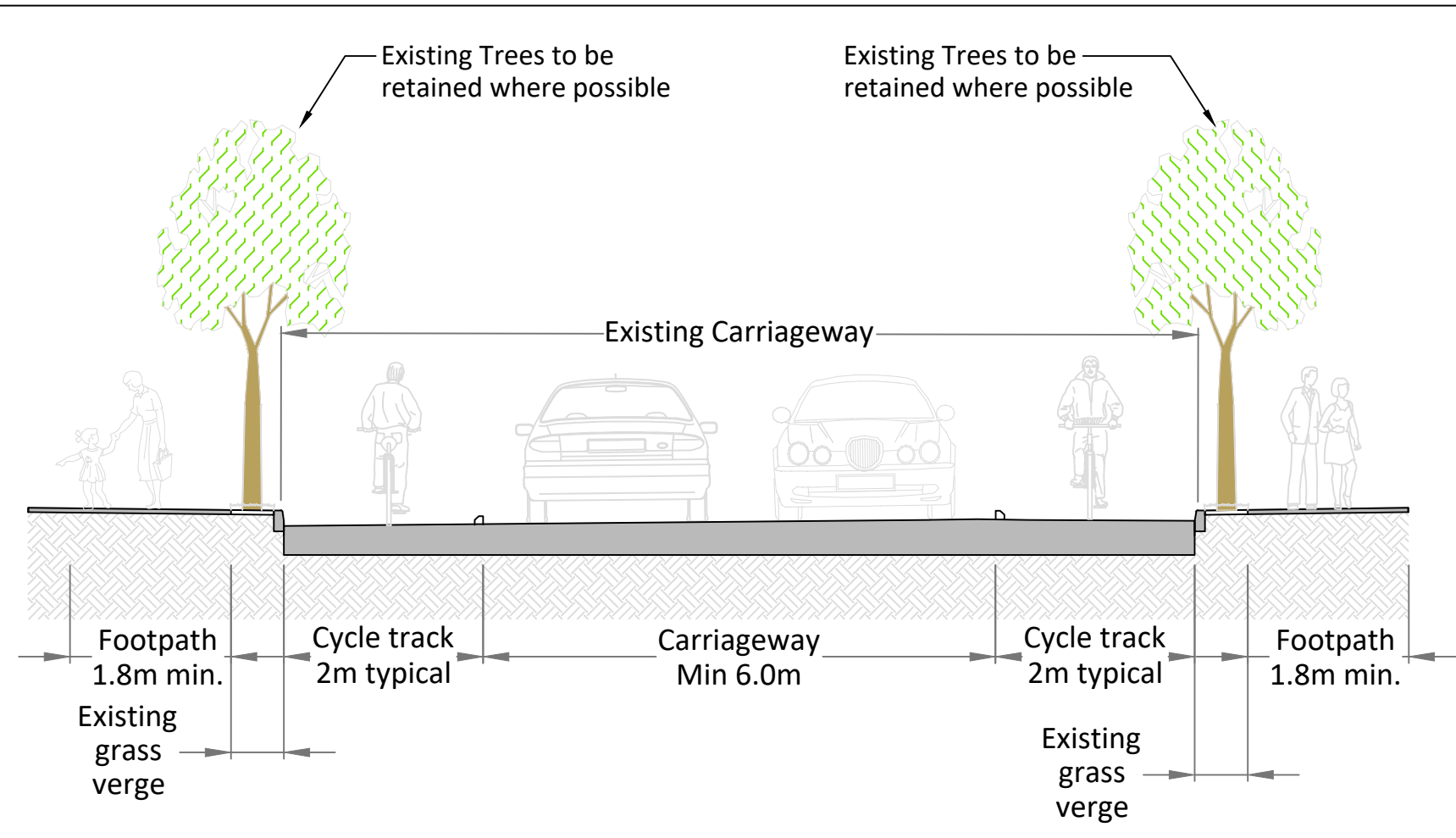
ORDNANCE SURVEY IRELAND
LICENCE NO. CYAL50247147
© ORDNANCE SURVEY IRELAND.
UNAUTHORISED REPRODUCTION INFRINGES ORDNANCE SURVEY IRELAND
AND GOVERNMENT OF IRELAND COPYRIGHT.

Project Title:	Active Travel Measures at Leo Murphy Road, Ballincollig
----------------	--

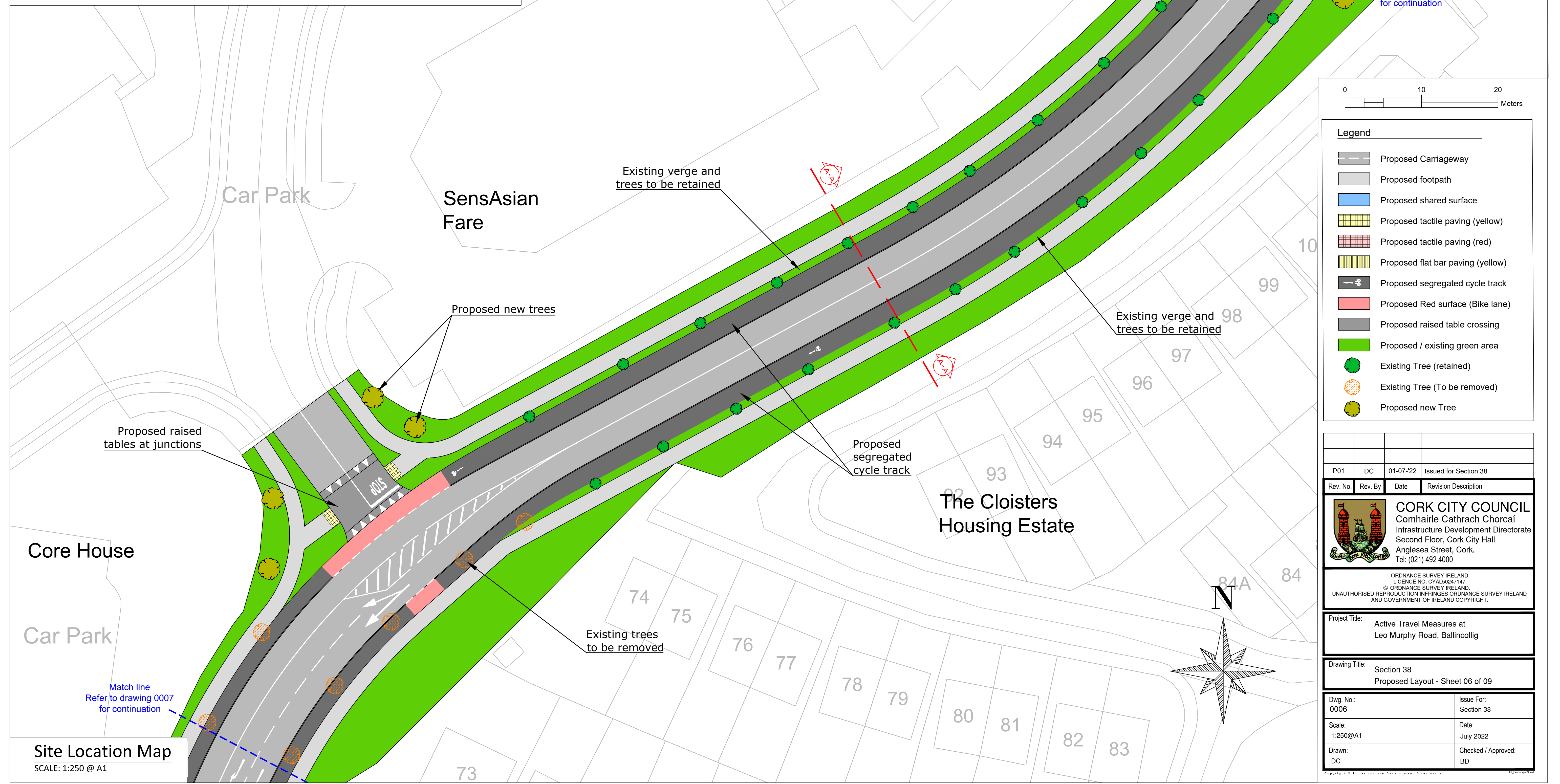
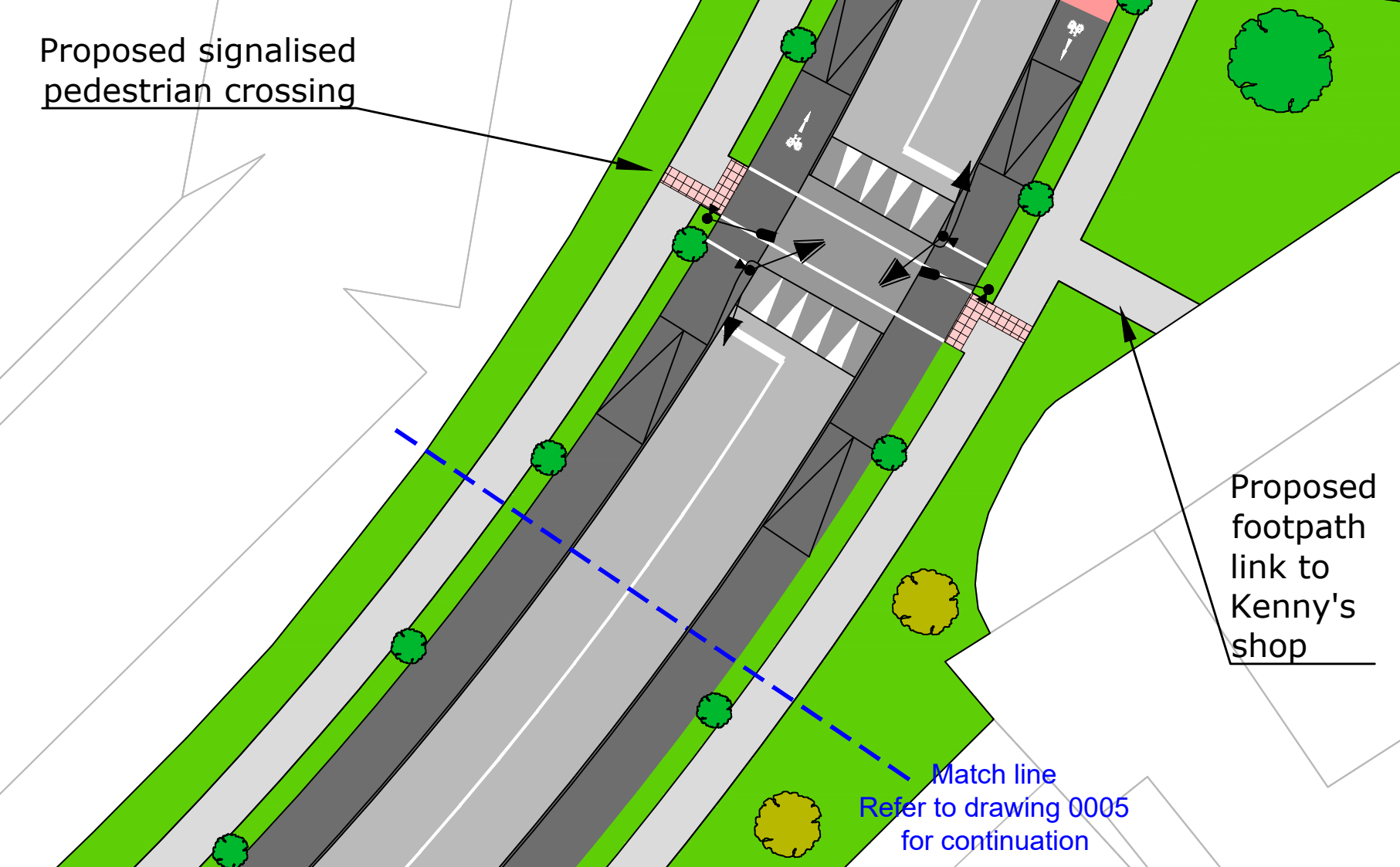
Drawing Title:	Section 38 Proposed Layout - Sheet 05 of 09
----------------	--

Dwg. No.: 0005	Issue For: Section 38
Scale: 1:250@A1	Date: July 2022
Drawn: DC	Checked / Approved: BD

Site Location Map
SCALE: 1:250 @ A1



CROSS SECTION A-A (Leo Murphy Rd.)
SCALE 1:75




Site Location Map
SCALE: 1:250 @ A1

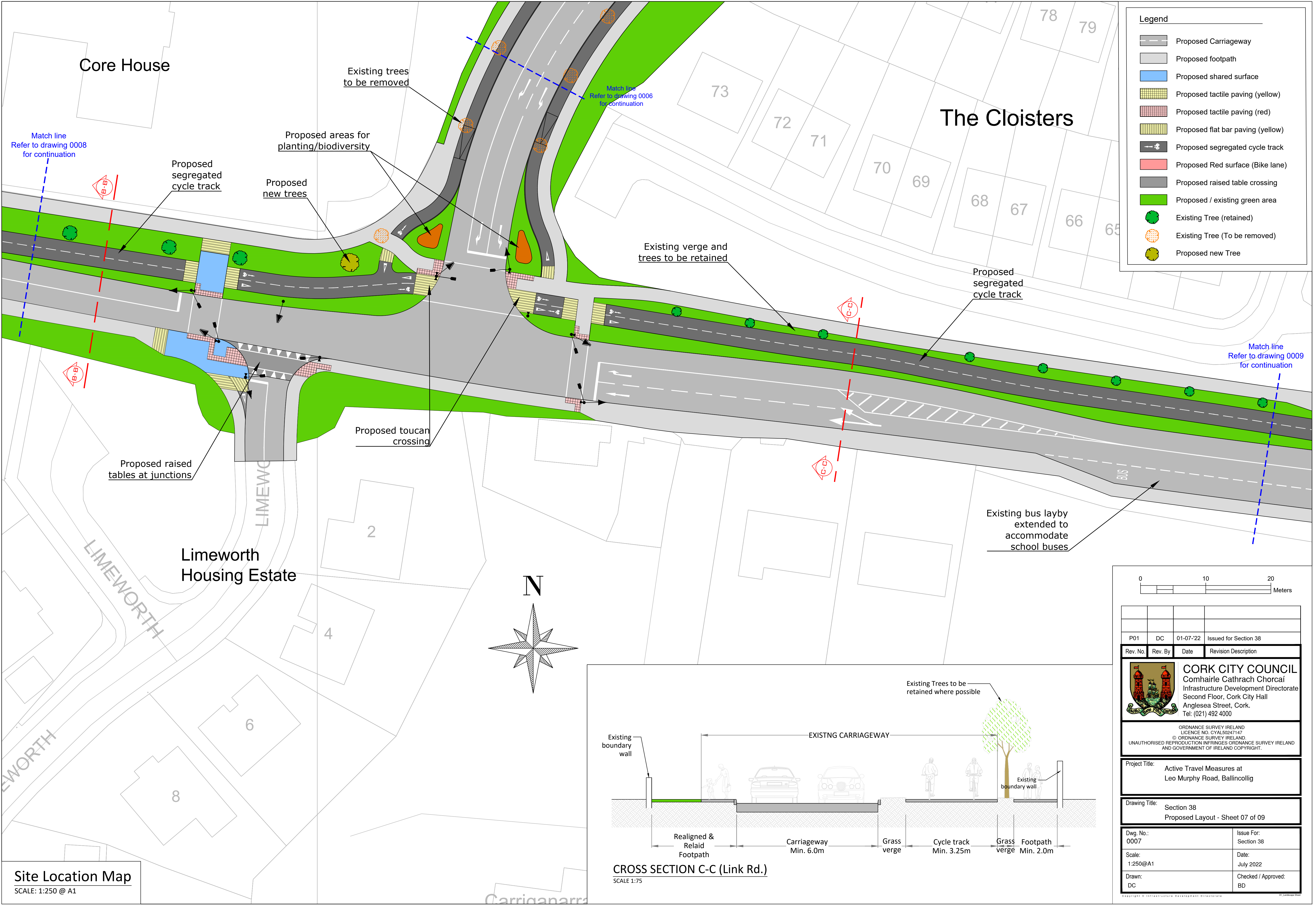
0 10 20 Meters


Legend

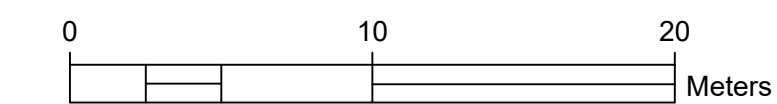
- Proposed Carriageway
- Proposed footpath
- Proposed shared surface
- Proposed tactile paving (yellow)
- Proposed tactile paving (red)
- Proposed flat bar paving (yellow)
- Proposed segregated cycle track
- Proposed Red surface (Bike lane)
- Proposed raised table crossing
- Proposed / existing green area
- Existing Tree (retained)
- Existing Tree (To be removed)
- Proposed new Tree

P01	DC	01-07-22	Issued for Section 38
Rev. No.	Rev. By	Date	Revision Description
 CORK CITY COUNCIL Comhairle Cathrach Chorcaí Infrastructure Development Directorate Second Floor, Cork City Hall Anglesea Street, Cork. Tel: (021) 492 4000			
ORDNANCE SURVEY IRELAND LICENCE NO. CYAL50247147 © ORDNANCE SURVEY IRELAND. UNAUTHORISED REPRODUCTION INFRINGES ORDNANCE SURVEY IRELAND AND GOVERNMENT OF IRELAND COPYRIGHT.			
Project Title: Active Travel Measures at Leo Murphy Road, Ballincollig			
Drawing Title: Section 38 Proposed Layout - Sheet 06 of 09			
Dwg. No.: 0006		Issue For: Section 38	
Scale: 1:250@A1		Date: July 2022	
Drawn: DC		Checked / Approved: BD	

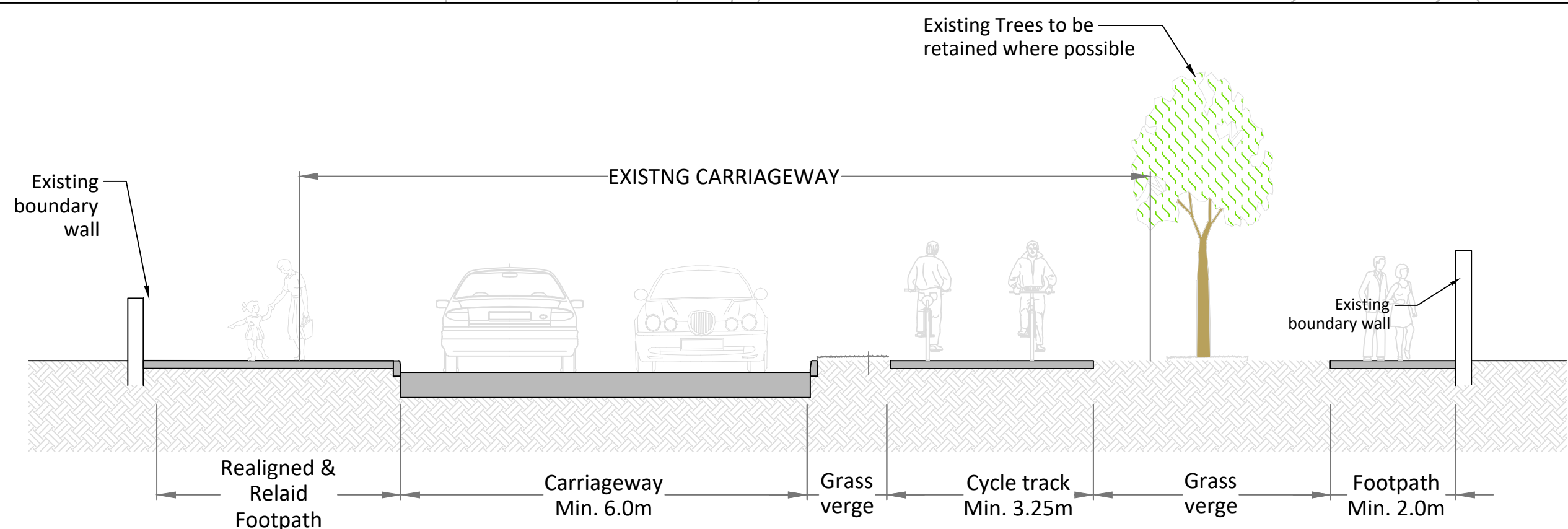
Copyright © Infrastructure Development Directorate

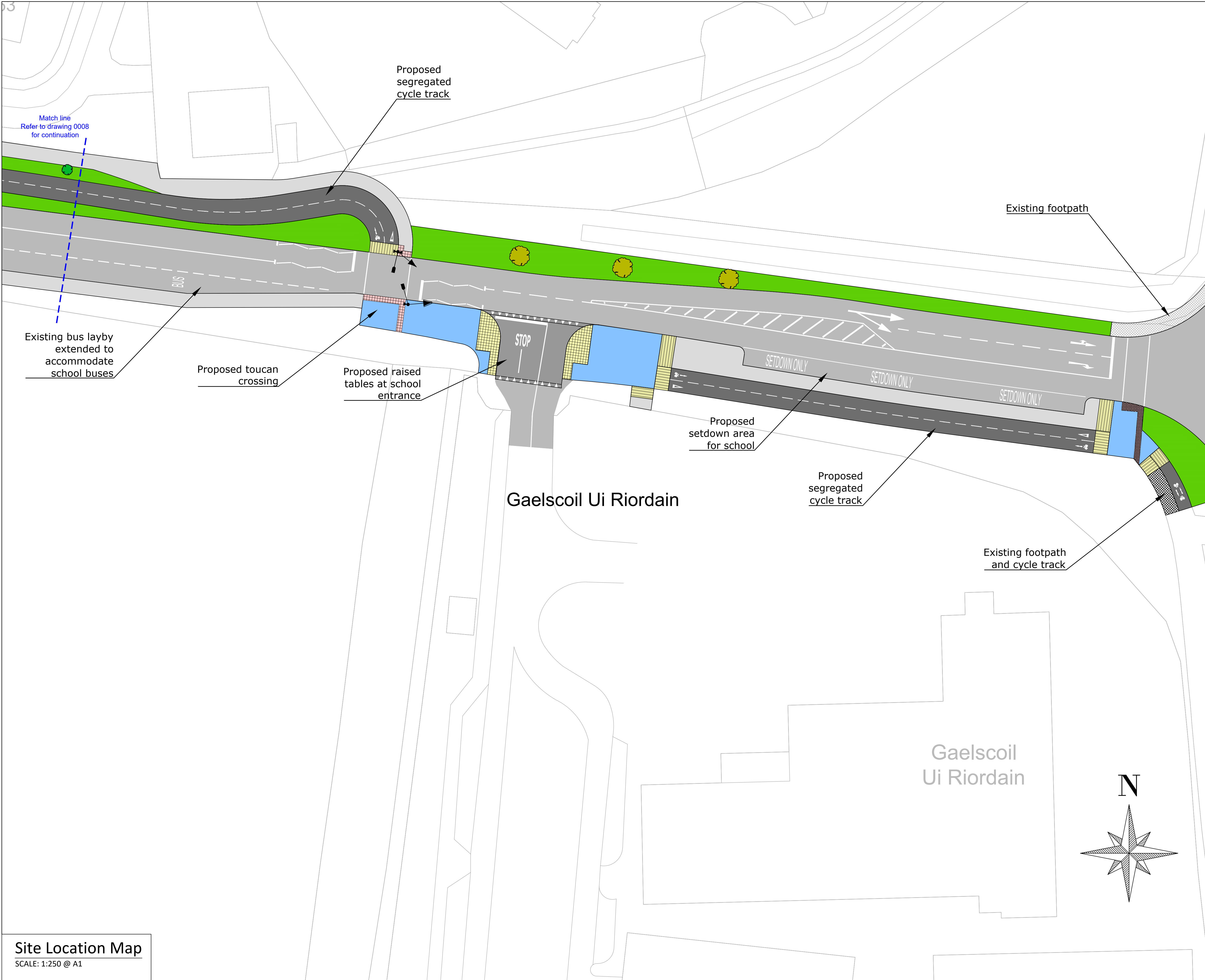


P01	DC	01-07-'22	Issued for Section 38
Rev. No.	Rev. By	Date	Revision Description
<div><div>CORK CITY COUNCIL Comhairle Cathrach Chorcaí Infrastructure Development Directorate Second Floor, Cork City Hall Anglesea Street, Cork. Tel: (021) 492 4000</div></div>			
ORDNANCE SURVEY IRELAND LICENCE NO. CYAL50247147 © ORDNANCE SURVEY IRELAND. UNAUTHORISED REPRODUCTION INFRINGES ORDNANCE SURVEY IRELAND AND GOVERNMENT OF IRELAND COPYRIGHT.			
Project Title: Active Travel Measures at Leo Murphy Road, Ballincollig			
Drawing Title: Section 38 Proposed Layout - Sheet 07 of 09			
Dwg. No.: 0007		Issue For: Section 38	
Scale: 1:250@A1		Date: July 2022	
Drawn: DC		Checked / Approved: BD	



P01	DC	01-07-'22	Issued for Section 38
Rev. No.	Rev. By	Date	Revision Description
 CORK CITY COUNCIL Comhairle Cathrach Chorcaí Infrastructure Development Directorate Second Floor, Cork City Hall Anglesea Street, Cork. Tel: (021) 492 4000			
ORDNANCE SURVEY IRELAND LICENCE NO. CYAL50247147 © ORDNANCE SURVEY IRELAND. UNAUTHORISED REPRODUCTION INFRINGES ORDNANCE SURVEY IRELAND AND GOVERNMENT OF IRELAND COPYRIGHT.			
Project Title:		Active Travel Measures at Leo Murphy Road, Ballincollig	
Drawing Title:		Section 38 Proposed Layout - Sheet 08 of 09	
Dwg. No.: 0008		Issue For: Section 38	
Scale: 1:250@A1		Date: July 2022	
Drawn: DC		Checked / Approved: BD	





Legend


- Proposed Carriageway
- Proposed footpath
- Proposed shared surface
- Proposed tactile paving (yellow)
- Proposed tactile paving (red)
- Proposed flat bar paving (yellow)
- Proposed segregated cycle track
- Proposed Red surface (Bike lane)
- Proposed raised table crossing
- Proposed / existing green area
- Existing Tree (retained)
- Existing Tree (To be removed)
- Proposed new Tree

Site Location Map
SCALE: 1:250 @ A1

Heathfield Housing Development

0 10 20 Meters

P01	DC	01-07-22	Issued for Section 38
Rev. No.	Rev. By	Date	Revision Description



CORK CITY COUNCIL
Comhairle Cathrach Chorcaí
Infrastructure Development Directorate
Second Floor, Cork City Hall
Anglesea Street, Cork.
Tel: (021) 492 4000

ORDNANCE SURVEY IRELAND
LICENCE NO. CYAL50247147
© ORDNANCE SURVEY IRELAND.
UNAUTHORISED REPRODUCTION INFRINGES ORDNANCE SURVEY IRELAND
AND GOVERNMENT OF IRELAND COPYRIGHT.

Project Title: Active Travel Measures at Leo Murphy Road, Ballincollig

Drawing Title: Section 38
Proposed Layout - Sheet 09 of 09

Dwg. No.: 0009	Issue For: Section 38
Scale: 1:250@A1	Date: July 2022
Drawn: DC	Checked / Approved: BD

Copyright © Infrastructure Development Directorate

