




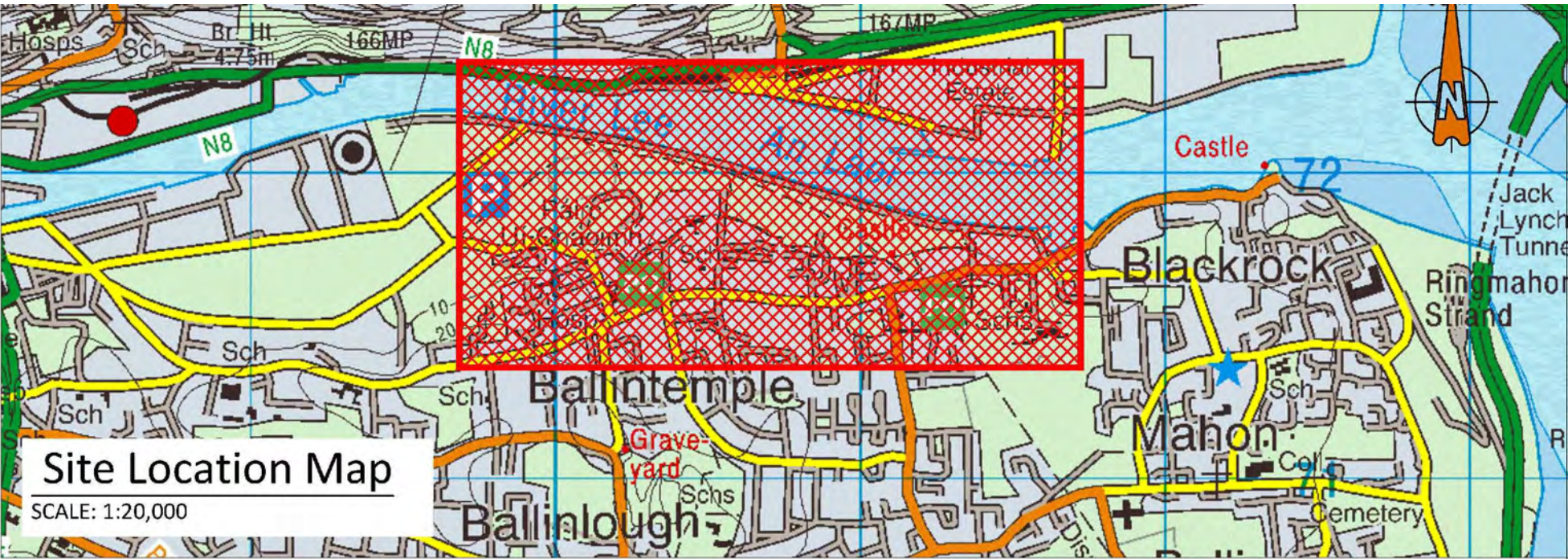
Comhairle Cathrach Chorcaí  
Cork City Council

## MARINA PROMENADE PART 8

DRAWING NO	TITLE
MP_OKRA_GA_ST_LA_2010	Site Location Map
MP_OKRA_GA_ST_LA_2011	Marina Promenade General Arrangement
MP_OKRA_GA_PW_LA_2012	Promenade photomontage
MP_OKRA_GA_ST_LA_2013	GA Plan - West
MP_OKRA_GA_ST_LA_2014	GA Plan - East
MP_OKRA_GA_PW_LA_2015	Western entrance - rendered
MP_OKRA_GA_PW_LA_2016	Western Entrance plan
MP_OKRA_GA_PW_LA_2017	Western Plaza - zoom plan
MP_OKRA_GA_BA_LA_2018	Design principle for balcony
MP_OKRA_GA_AP_LA_2019	Atlantic Pond Plaza - zoom plan
MP_OKRA_GA_AP_LA_2020	Atlantic Pond plaza - rendered
MP_OKRA_GA_PE_LA_2021	Eastern Plaza - zoom plan
MP_OKRA_GA_TP_LA_2022	Trainer Path - zoom plan
MP_OKRA_GA_TP_LA_2023	Typical balcony and park entrance - zoom plan








Layout Plan  
SCALE: 1:2500

ORDNANCE SURVEY OF IRELAND LICENCE NO. CYAL50213875 © GOVERNMENT OF IRELAND

FOR SETTING OUT REFER TO ARCHITECT'S DRAWINGS.

- THIS DRAWING TO BE READ IN CONJUNCTION WITH ALL OTHER ARCHITECTURAL AND ENGINEERING DRAWINGS AND ALL OTHER RELEVANT DRAWINGS AND SPECIFICATIONS.
- DO NOT SCALE THIS DRAWING. USE FIGURED DIMENSIONS ONLY.
- NO PART OF THIS DOCUMENT MAY BE REPRODUCED OR TRANSMITTED IN ANY FORM OR STORED IN ANY RETRIEVAL SYSTEM OF ANY NATURE WITHOUT THE WRITTEN PERMISSION OF O'CONNOR SUTTON CRONIN AS COPYRIGHT HOLDER EXCEPT AS AGREED FOR USE ON THE PROJECT FOR WHICH THE DOCUMENT WAS ORIGINALLY ISSUED.

Rev n.	Date	Revision note
P01	20.05.22	FIRST ISSUE
P02	01.06.22	ORTHOGRAPHY UPDATED




OUDEGRACHT 23  
3511 AB UTRECHT  
THE NETHERLANDS  
T. +31 (0)30 273 42 49  
E. mail@OKRA.nl

Title	Site location
Projectname	Marina Promenade
Client	Cork City Council
Scale	1:2500
Drawing number	MP_OKRA_GA_ST_LA_2010
Format	A1
Date	01-06-2022





OUDEGRACHT 23  
3511 AB UTRECHT  
T. +31 (0)30 273 42 49  
E. mail@OKRA.nl



TITLE Promenade photomontage  
PROJECT Marina Promenade  
CLIENT Cork City Council

DRAWING NUMBER MP\_OKRA\_GA\_PW\_LA\_2012  
FORMAT A3  
REVISION P03  
DATE 13-06-2022





MARINA PROMENADE WEST SIDE, PART 1 - scale 1:500

### Legend

#### General

- Project Boundary
- Slope Embankment
- Road marking
- Fence rowing club
- Promenade wall

#### Material

- Promenade - aesthetic asphalt beige
- Narrow kerb
- Wide kerb
- Permeable paving - stabilizer
- Grasscrete
- Vehicular access - aesthetic asphalt grey
- Plaza - concrete brushed
- Side walk - concrete slabs - brushed

#### Planting

- Existing trees
- Proposed trees
- Grassland
- Meadow
- Bulbs
- Planters
- Flower Meadow

#### Fixtures and walls

- Balcony small
- Balcony medium
- Pontoon
- Bench
- Picnic Table
- Bike parking




MARINA PROMENADE WEST SIDE, PART 2- scale 1:500

1. Shared surface 6.00 m wide
2. Vehicular access 5.00 m wide
3. Grasscrete 3.50 m wide

FOR SETTING OUT REFER TO ARCHITECT'S DRAWINGS.

- THIS DRAWING TO BE READ IN CONJUNCTION WITH ALL OTHER ARCHITECTURAL AND ENGINEERING DRAWINGS AND ALL OTHER RELEVANT DRAWINGS AND SPECIFICATIONS.
- DO NOT SCALE THIS DRAWING. USE FIGURED DIMENSIONS ONLY.
- NO PART OF THIS DOCUMENT MAY BE REPRODUCED OR TRANSMITTED IN ANY FORM OR STORED IN ANY RETRIEVAL SYSTEM OF ANY NATURE WITHOUT THE WRITTEN PERMISSION OF O'CONNOR SUTTON CRONIN AS COPYRIGHT HOLDER EXCEPT AS AGREED FOR USE ON THE PROJECT FOR WHICH THE DOCUMENT WAS ORIGINALLY ISSUED.

Rev n.	Date	Revision note
P01	24.05.22	FIRST ISSUE
P02	01.06.22	SECOND ISSUE
P03	13.06.22	THIRD ISSUE



OUDEGRACHT 23  
3511 AB UTRECHT  
THE NETHERLANDS  
T. +31 (0)30 273 42 49  
E. mail@OKRA.nl

Title	GA Plan - West
Projectname	Marina Promenade
Client	Cork City Council
Scale	1:500
Drawing number	MP_OKRA_GA_ST_LA_2013
Format	A0
Date	13-06-2022





- ### Legend

## General

-  Project Boundary
-  Slope Embankment
-  Road marking
-  Fence rowing club
-  Promenade wall







## Material

-  Promenade - aesthetic asphalt beige
-  Narrow kerb
-  Wide kerb
-  Permeable paving - stabilizer
-  Grasscrete
-  Vehicular access - aesthetic asphalt grey
-  Plaza - concrete brushed
-  Side walk - concrete slabs - brushed

## Planting

- Existing trees
- Proposed trees
- Grassland
- Meadow
- Bulbs
- Planters
- Flower Meadow

### Fixtures and walls

-  Balcony small
-  Balcony medium
-  Pontoon
-  Bench
-  Picnic Table
-  Bike parking



1. Northern footpath 3.20 m wide
2. Road 4.80 m wide
3. Southern footpath 2.50 m wide

FOR SETTING OUT REFER TO ARCHITECT'S DRAWINGS

- THIS DRAWING TO BE READ IN CONJUNCTION WITH ALL OTHER ARCHITECTURAL AND ENGINEERING DRAWINGS AND ALL OTHER RELEVANT DRAWINGS AND SPECIFICATIONS.
- DO NOT SCALE THIS DRAWING. USE FIGURED DIMENSIONS ONLY.
- NO PART OF THIS DOCUMENT MAY BE REPRODUCED OR TRANSMITTED IN ANY FORM OR STORED IN ANY RETRIEVAL SYSTEM OF ANY NATURE WITHOUT THE WRITTEN PERMISSION OF O'CONNOR SUTTON CRONIN AS COPYRIGHT HOLDER EXCEPT AS AGREED FOR USE ON THE PROJECT FOR WHICH THE DOCUMENT WAS ORIGINALLY ISSUED.

Rev n.	Date	Revision note
P01	24.05.22	FIRST ISSUE
P02	01.06.22	SECOND ISSUE
P03	13.06.22	THIRD ISSUE



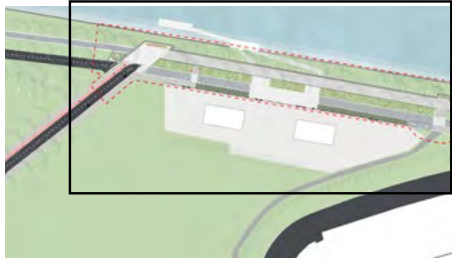
OKPA

OUDEGRACHT 23  
3511 AB UTRECHT  
THE NETHERLANDS  
T. +31 (0)30 273 42 49  
E. mail@OKRA.nl

Title	GA Plan - East
Projectname	Marina Promenade
Client	Cork City Council
Scale	1:500
Drawing number	MP_OKRA_GA_ST_LA_2014
Format	A0
Date	13-06-2022



ENTRANCE PLAZA



WEST PLAZA



EASTERN PLAZA



OUDEGRACHT 23  
3511 AB UTRECHT  
T. +31 (0)30 273 42 49  
E. mail@OKRA.nl

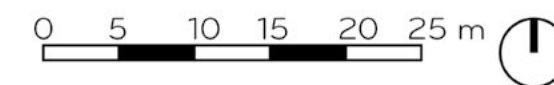


TITLE Marina Promenade General Arrangement  
PROJECT Marina Promenade  
CLIENT Cork City Council


DRAWING NUMBER MP\_OKRA\_GA\_ST\_LA\_2011  
FORMAT A3  
REVISION P03  
DATE 13-06-2022



- |                                    |                                       |
|------------------------------------|---------------------------------------|
| 1. Shared surface 6.00 m wide      | 8. Grasscrete surface 3.5 m wide      |
| 2. Feature kerb 400 mm wide        | 9. Bulbs                              |
| 3. Vehicular access 5.00 m wide    | 10. Existing double tree row retained |
| 4. Western Entrance Plaza          | 11. Disabled parking                  |
| 5. Space for Food Truck and tables | 12. Raised crossings                  |
| 6. Bench                           | 13. Retractable bollards              |
| 7. Existing pontoon                | 14. Removable bollards                |



OUDEGRACHT 23  
3511 AB UTRECHT  
T. +31 (0)30 273 42 49  
E. mail@OKRA.nl



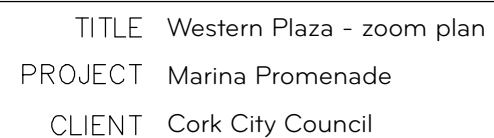
TITLE Western Entrance plan  
PROJECT Marina Promenade  
CLIENT Cork City Council

DRAWING NUMBER MP\_OKRA\_GA\_PW\_LA\_2016  
FORMAT A3  
REVISION P03  
DATE 13-06-2022





- 
- 0 2 4 6 8 10 m




DRAWING NUMBER MP\_OKRA\_GA\_PW\_LA\_2017  
FORMAT A3  
REVISION PO3  
DATE 13-06-2022





OUDEGRACHT 23  
3511 AB UTRECHT  
T. +31 (0)30 273 42 49  
E. mail@OKRA.nl



TITLE Western entrance - rendered  
PROJECT Marina Promenade  
CLIENT Cork City Council

DRAWING NUMBER MP\_OKRA\_GA\_PW\_LA\_2015  
FORMAT A3  
REVISION P03  
DATE 13-06-2022

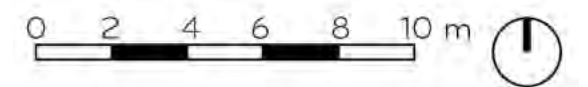





1. Shared surface 6.00 m wide
2. Feature kerb 400 mm wide
3. Existing shelter
4. Plaza
5. Space for Food Truck and tables
6. Picnic tables
7. Tree bench

8. Built-in bench and planter
9. Atlantic Pond access
10. Existing greenway
11. Proposed new planting
12. Existing wall
13. Flower meadow
14. Bench

15. Bike parking



OUDEGRACHT 23  
3511 AB UTRECHT  
T. +31 (0)30 273 42 49  
E. mail@OKRA.nl




TITLE Atlantic Pond Plaza - zoom plan  
PROJECT Marina Promenade  
CLIENT Cork City Council

DRAWING NUMBER MP\_OKRA\_GA\_AP\_LA\_2019  
FORMAT A3  
REVISION P03  
DATE 13-06-2022





OUDEGRACHT 23  
3511 AB UTRECHT  
T. +31 (0)30 273 42 49  
E. mail@OKRA.nl



TITLE Atlantic Pond plaza - rendered  
PROJECT Marina Promenade  
CLIENT Cork City Council

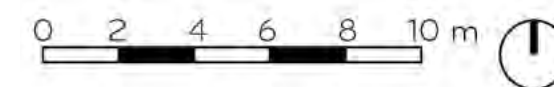
DRAWING NUMBER MP\_OKRA\_GA\_AP\_LA\_2020  
FORMAT A3  
REVISION P03  
DATE 13-06-2022





1. Shared surface 6.00 m
2. Feature kerb 400 mm wide
3. Greenway entrance
4. Plaza in permeable surface
5. Tree bench
6. Space for Food Truck and tables
7. Bench

8. Flower meadow
9. Existing wall
10. Existing double tree row retained
11. Bike parking



OUDEGRACHT 23  
3511 AB UTRECHT  
T. +31 (0)30 273 42 49  
E. mail@OKRA.nl



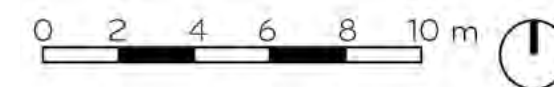
TITLE Eastern Plaza - zoom plan  
PROJECT Marina Promenade  
CLIENT Cork City Council

DRAWING NUMBER MP\_OKRA\_GA\_PE\_LA\_2021  
FORMAT A3  
REVISION P03  
DATE 13-06-2022






1. Shared surface 6.00 m
2. Large kerb 400 mm wide
3. Access to the riverside (width 2m)
4. Green embankment
5. Bench type B
6. Flower meadow
7. Existing wall
8. Existing double tree row retained
9. Railing



OUDEGRACHT 23  
3511 AB UTRECHT  
T. +31 (0)30 273 42 49  
E. mail@OKRA.nl



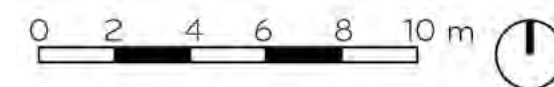
TITLE Trainer Path - zoom plan  
PROJECT Marina Promenade  
CLIENT Cork City Council

DRAWING NUMBER MP\_OKRA\_GA\_TP\_LA\_2022  
FORMAT A3  
REVISION P03  
DATE 13-06-2022






1. Shared surface 6.00 m wide
2. Large kerb 400 mm wide
3. Bench
4. Marina Park entrance
5. Existing wall
6. Planting
7. Existing double tree row retained




OUDEGRACHT 23  
3511 AB UTRECHT  
T. +31 (0)30 273 42 49  
E. mail@OKRA.nl



TITLE Typical balcony and park entrance - zoom plan  
PROJECT Marina Promenade  
CLIENT Cork City Council

DRAWING NUMBER MP\_OKRA\_GA\_TP\_LA\_2023  
FORMAT A3  
REVISION P03  
DATE 13-06-2022






1. Feature kerb 400 mm wide
2. Narrow kerb 100 mm wide
3. Shared surface in seamless material 6.0 m wide
4. Milestones
5. Bench
6. Planting integrated under the existing trees



OUDEGRACHT 23  
3511 AB UTRECHT  
T. +31 (0)30 273 42 49  
E. mail@OKRA.nl



TITLE Design principle for balcony  
PROJECT Marina Promenade  
CLIENT Cork City Council

DRAWING NUMBER MP\_OKRA\_GA\_BA\_LA\_2018  
FORMAT A3  
REVISION P03  
DATE 13-06-2022