

					Notes
					Drawing in Irish Grid (ITM) meters format.
					Levels in Malin Head datum.
00	07/10/2019	EG			PLANNING
Rev	Date	Drawn	Checked	Description	

Notes
Drawing in Irish Grid (ITM) meters format.
Levels in Malin Head datum.

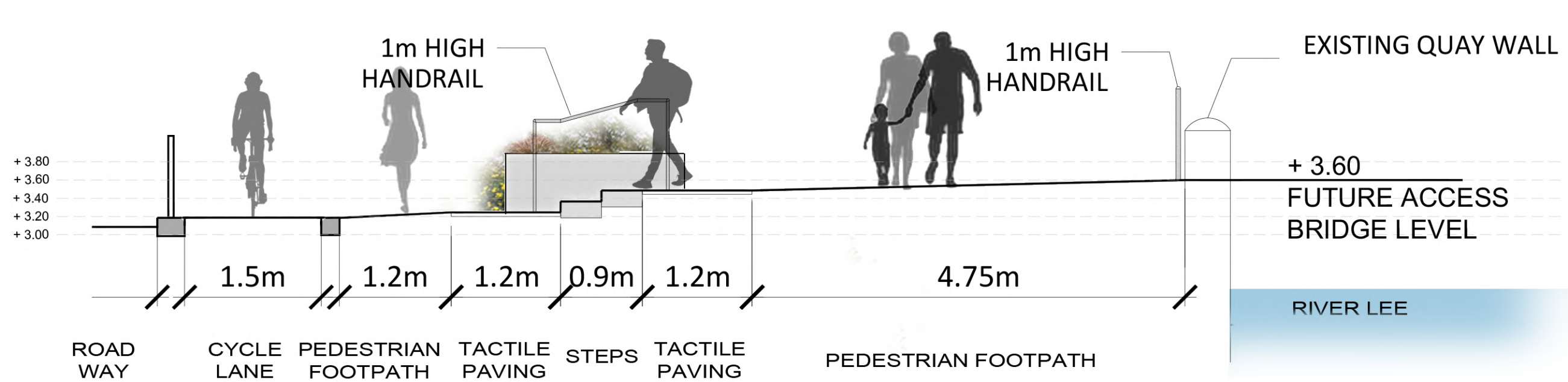
THIS DRAWING IS TO BE READ IN CONJUNCTION WITH RELEVANT CONSULTANT'S DRAWINGS.

Ordnance Survey Ireland Licence No AR 0001319
© Ordnance Survey Ireland/Government of Ireland

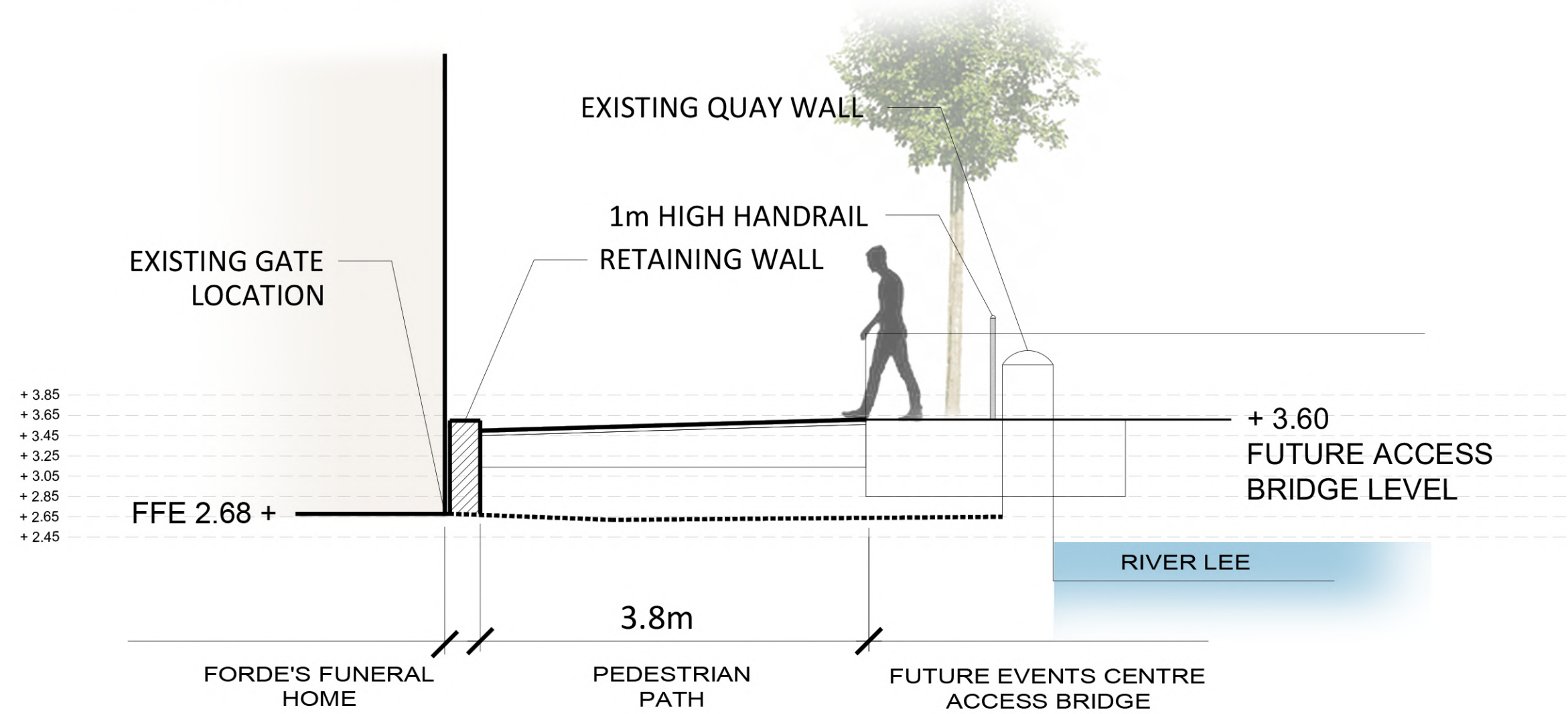
PROJECT BEAMISH & CRAWFORD QUARTER INFRASTRUCTURE			Project No. 6813	
Dir: SECTIONS			Drawing No. 308	Rev.
Scales 1:50 @ A1		Status Planning	Date 12/07/2021	
Penrose Wharf Business Centre, Penrose Wharf, Cork Tel: +353(0)21 254 0620		mail@braedyslinemanmarin.com www.braedyslinemanmarin.com		Drawn DM
		Check DB		Passed

BSM

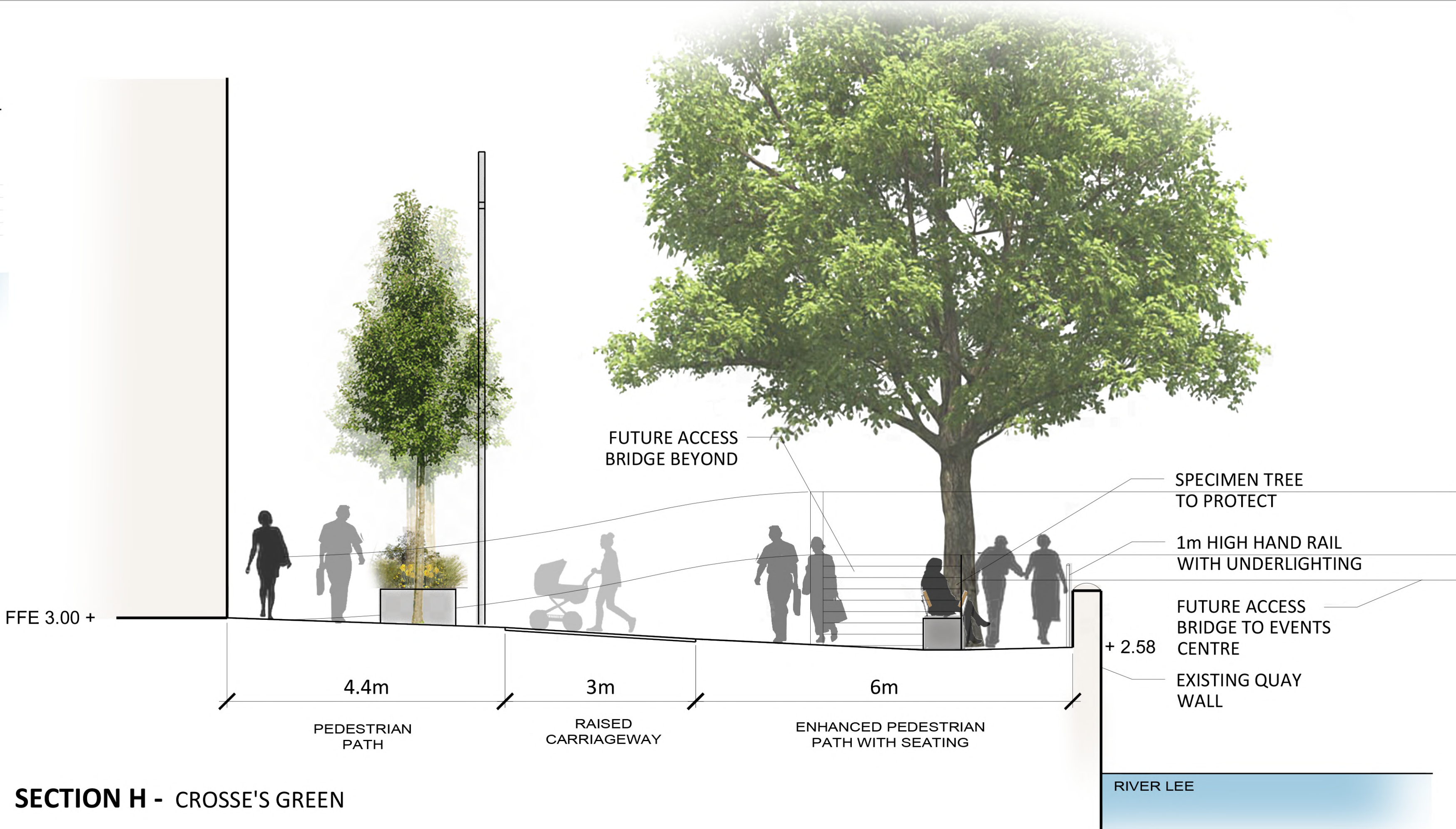
est.
1968



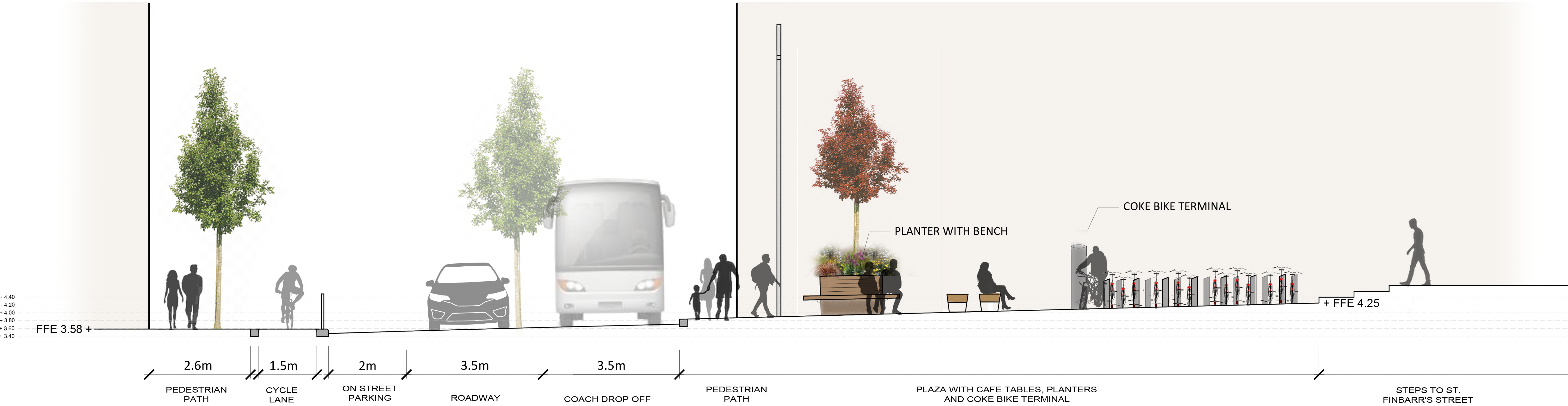
SECTION E - PROBY'S QUAY



SECTION F - PROBY'S QUAY FUTURE BRIDGE LANDING



SECTION H - CROSSE'S GREEN



SECTION G - PLAZA AT PROBY'S QUAY

				Notes		Copyright © All Rights Reserved.		Project										Project No.		<div>BSM</div> <div>Est. 1968</div>	
				Drawing in Irish Grid (ITM) meters format.		THIS WORK IS COPYRIGHT AND CANNOT BE REPRODUCED OR COPIED IN ANY FORM WITHOUT THE WRITTEN PERMISSION OF THE ORGANISATION.		BEAMISH & CRAWFORD QUARTER										6813			
				Levels in Malin Head datum.		DO NOT SCALE FROM THIS DRAWING. WORK ONLY FROM FIGURED DIMENSIONS.		SECTIONS										309			
						THIS DRAWING TO BE READ IN CONJUNCTION WITH RELEVANT CONSULTANT'S DRAWINGS.															
00	07/10/2019	EG		PLANNING				Scales										Status		Date	
Rev	Date	Drawn	Checked	Description				1:50 @ A1										Planning		12/07/2021	
								Penrose Wharf Business Centre, Penrose Wharf, Cork										mail@bradyshpmanmartin.com		Dm. EG	
								Tel: +353(0) 21 242 5620										www.bradyshpmanmartin.com		Chd. DB	
																				Passed	