



Comhairle Cathrach Chorcaí
Cork City Council

MONAHAN ROAD EXTENSION





Comhairle Cathrach Chorcaí
Cork City Council

MONAHAN ROAD EXTENSION

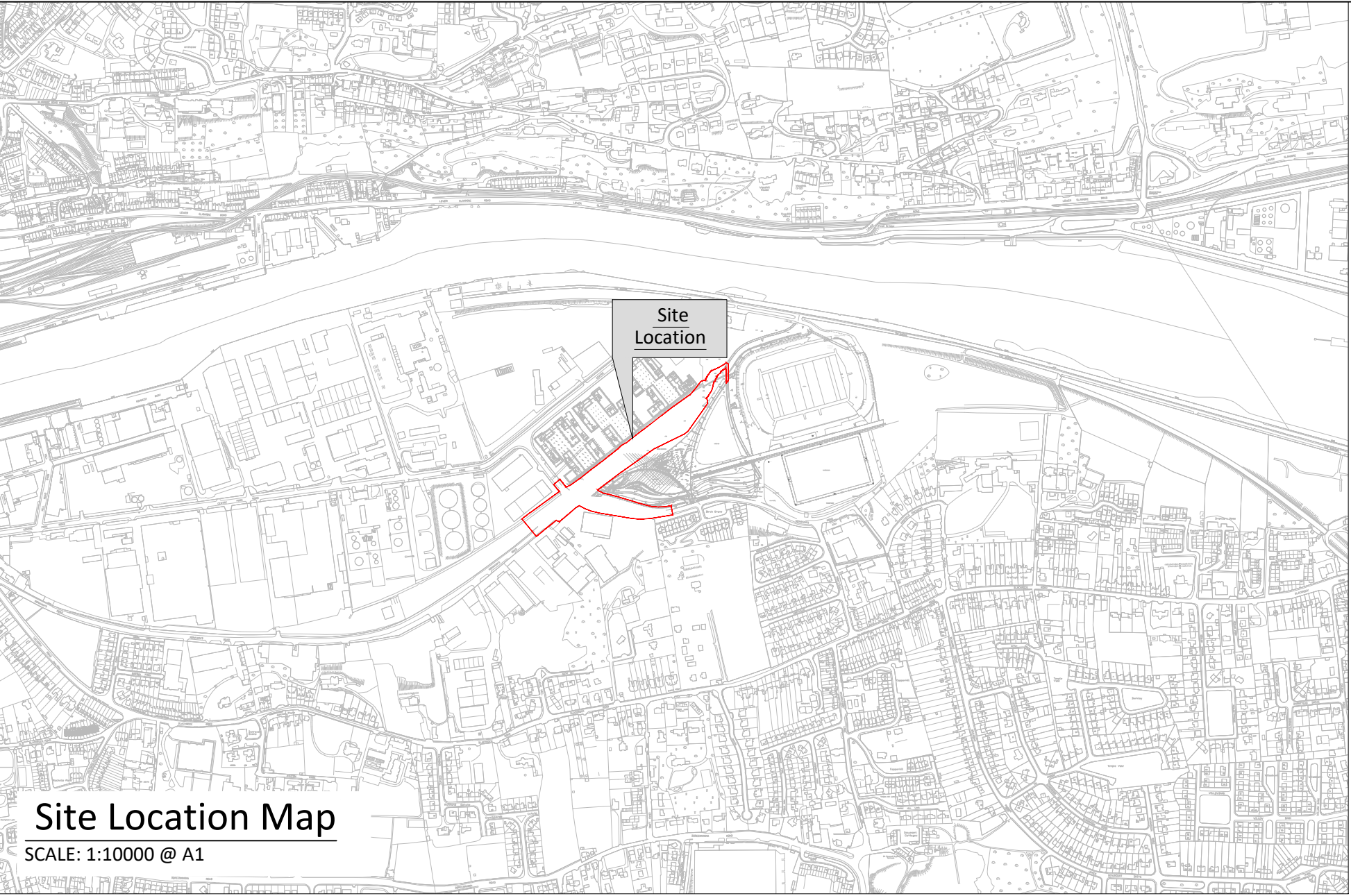
DRAWING NO.

C941-OCSC-XX-XX-DR-C-0001
C941-OCSC-XX-XX-DR-C-0002
C941-OCSC-XX-XX-DR-C-0003
C941-OCSC-XX-XX-DR-C-0004
C941-OCSC-XX-XX-DR-C-0005
C941-OCSC-XX-XX-DR-C-0006
C941-OCSC-XX-XX-DR-C-0007
C941-OCSC-XX-XX-DR-C-0008
C941-OCSC-XX-XX-DR-C-0009
C941-OCSC-XX-XX-DR-C-0010

TITLE

SITE LOCATION MAP
OVERALL SITE PLAN AND SHEET LAYOUT
LAYOUT PLAN AND LONGITUDINAL SECTION - SHEET 1 OF 3
LAYOUT PLAN AND LONGITUDINAL SECTION - SHEET 2 OF 3
LAYOUT PLAN AND LONGITUDINAL SECTION - SHEET 3 OF 3
TYPICAL CROSS SECTIONS - SHEET 1 OF 2
TYPICAL CROSS SECTIONS - SHEET 2 OF 2
TREE MANAGEMENT PLAN
VIEW OF PROPOSED NEW ROAD - SHEET 1 OF 2
VIEW OF PROPOSED NEW ROAD - SHEET 2 OF 2





Site Location Map

SCALE: 1:10000 @ A1

LEGEND

EXTENT OF WORKS



Site Location Map

SCALE: 1:1000 @ A1

ORDNANCE SURVEY OF IRELAND LICENCE NO. EN0000821 © GOVERNMENT OF IRELAND

- FOR SETTING OUT REFER TO ARCHITECT'S DRAWINGS.
- THIS DRAWING TO BE READ IN CONJUNCTION WITH ALL OTHER ARCHITECTURAL AND ENGINEERING DRAWINGS AND ALL OTHER RELEVANT DRAWINGS AND SPECIFICATIONS.
- DO NOT SCALE THIS DRAWING. USE FIGURED DIMENSIONS ONLY.
- NO PART OF THIS DOCUMENT MAY BE REPRODUCED OR TRANSMITTED IN ANY FORM OR STORED IN ANY RETRIEVAL SYSTEM OR ANY NATURE WITHOUT THE WRITTEN PERMISSION OF O'CONNOR SUTTON CROMIN AS COPYRIGHT HOLDER EXCEPT AS AGREED FOR USE ON THE PROJECT FOR WHICH THE DOCUMENT WAS ORIGINALLY ISSUED.

| Rev No. | Date | Revision Note | Drn by | Chkd by |
|---------|----------|---------------------|--------|---------|
| P01 | 15.03.20 | ISSUED FOR REVIEW | RF | BH |
| P02 | 07.05.21 | ISSUED FOR REVIEW | RF | NMM |
| P03 | 20.05.21 | ISSUED FOR REVIEW | RF | NMM |
| C01 | 02.07.21 | ISSUED FOR PLANNING | RF | NMM |

| Rev No. | Date | Revision Note | Drn by | Chkd by |
|---------|------|---------------|--------|---------|
| | | | | |
| | | | | |
| | | | | |
| | | | | |
| | | | | |
| | | | | |
| | | | | |
| | | | | |
| | | | | |



Comhairle Cathrach Chorcaí
Cork City Council



Head Office,
9 Prussia Street,
Dublin 7.
D07 KT57

TEL 01 8682000

e: contactus@ocsc.ie
w: www.ocsc.ie

Dublin | London | Belfast | Galway | Cork



Client: Cork City Council
Project: Monahan Road Extension

Title: Part 8 Drawings
Site Location Map

| Code | Originator | Zone | Level | Type | Role | Number | Status | Revision |
|---|------------|------|-------|------|------|--------|--------|----------|
| C941 | OCSC | XX | XX | DR | C | 0001 | A1 | C01 |
| Date: 15.03.20 Scale: AS SHOWN @ A1 Drn by:RF Chkd by:NMM Aprvd by:BO'R | | | | | | | | |

SCALE: 1:1000 @ A1

ORDNANCE SURVEY OF IRELAND LICENCE NO. EN0000821 © GOVERNMENT OF IRELAND

- FOR SETTING OUT REFER TO ARCHITECT'S DRAWINGS.
- THIS DRAWING TO BE READ IN CONJUNCTION WITH ALL OTHER ARCHITECTURAL AND ENGINEERING DRAWINGS AND ALL OTHER RELEVANT DRAWINGS AND SPECIFICATIONS.
- DO NOT SCALE THIS DRAWING. USE FIGURED DIMENSIONS ONLY.
- NO PART OF THIS DOCUMENT MAY BE REPRODUCED OR TRANSMITTED IN ANY FORM OR STORED IN ANY RETRIEVAL SYSTEM OF ANY NATURE WITHOUT THE WRITTEN PERMISSION OF O'CONNOR SUTTON CRONIN AS COPYRIGHT HOLDER EXCEPT AS AGREED FOR USE ON THE PROJECT FOR WHICH THE DOCUMENT WAS ORIGINALLY ISSUED.

| Rev No. | Date | Revision Note | Drwn by | Chkd by |
|---------|----------|---------------------|---------|---------|
| P01 | 15.03.20 | ISSUED FOR REVIEW | RF | NMM |
| P02 | 07.05.21 | ISSUED FOR REVIEW | RF | NMM |
| C01 | 02.07.21 | ISSUED FOR PLANNING | RF | NMM |
| | | | | |
| | | | | |
| | | | | |
| | | | | |
| | | | | |

[illegible]

Comhairle Cathrach Chorcaí
Cork City Council



Head Office,
9 Prussia Street,
Dublin 7.
D07 KT57

TEL 01 8682000

e: contactus@ocsc.ie
w: www.ocsc.ie

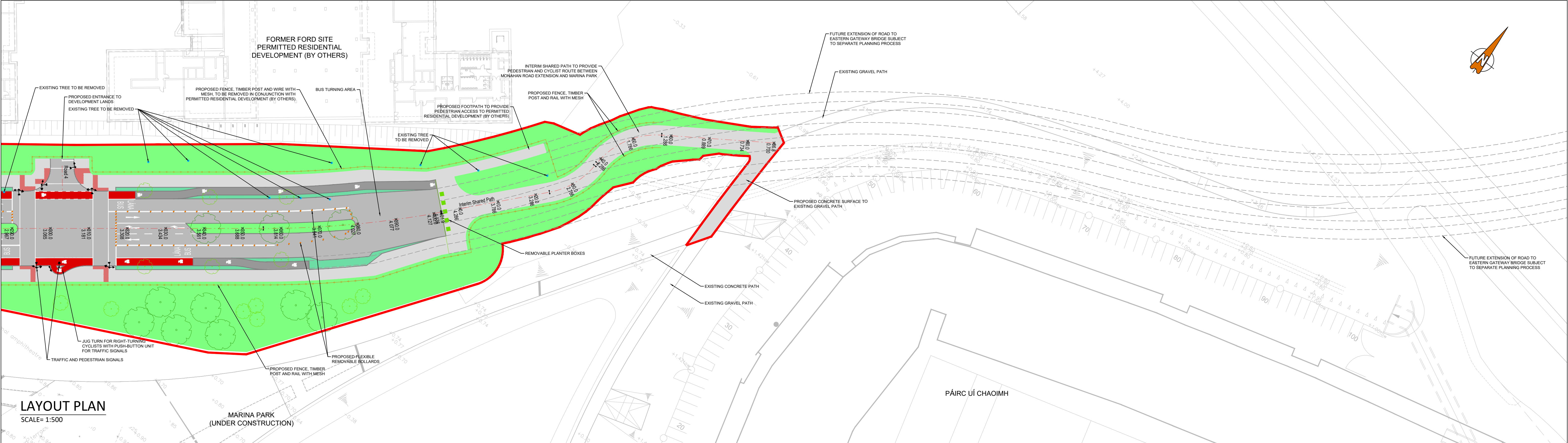
Dublin | London | Belfast | Galway | Cork



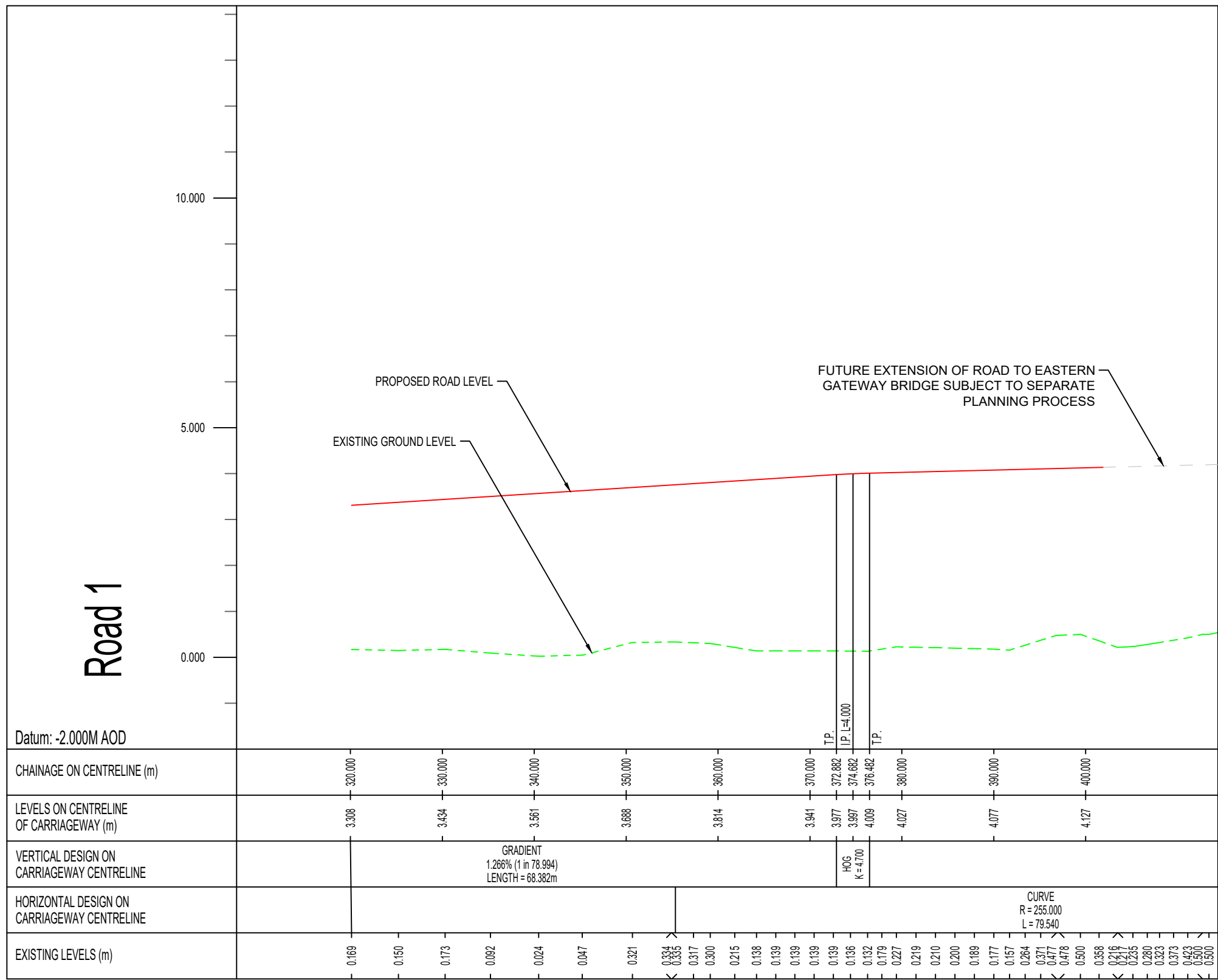
| | |
|----------|------------------------|
| Client: | Cork City Council |
| Project: | Monahan Road Extension |

| | |
|--------|---|
| Title: | Part 8 Drawings Overall Site Plan and Sheet Layout |
|--------|---|

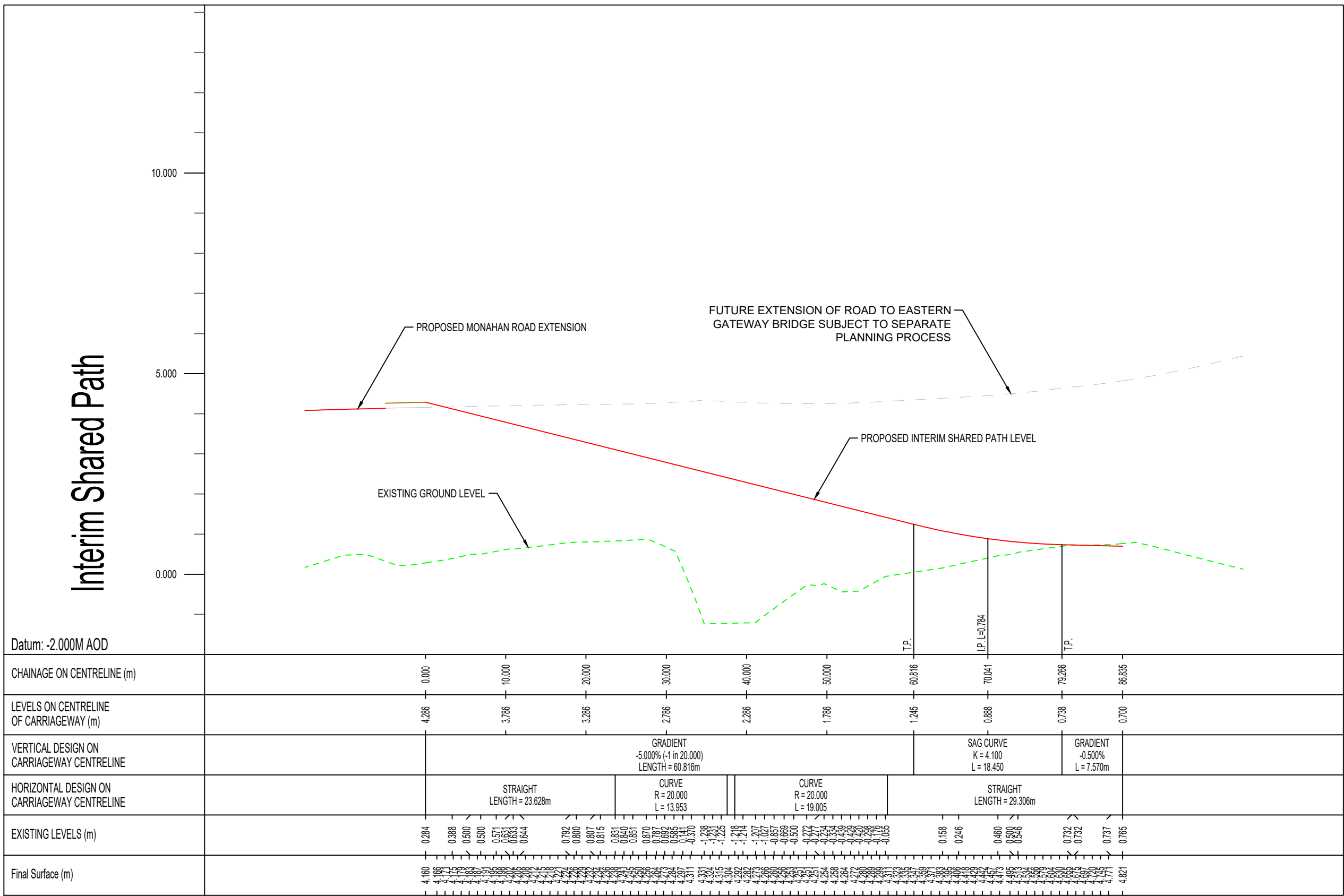
| Code | Originator | Zone | Level | Type | Role | Number | Status | Revision |
|---|------------|------|-------|------|------|--------|--------|----------|
| C941 | OCSC | XX | XX | DR | C | 0002 | A1 | C01 |
| Date: 15.03.20 Scale: 1:1000 @ A1 Drn by:RF Chkd by:NMM Aprvd by:BO'R | | | | | | | | |



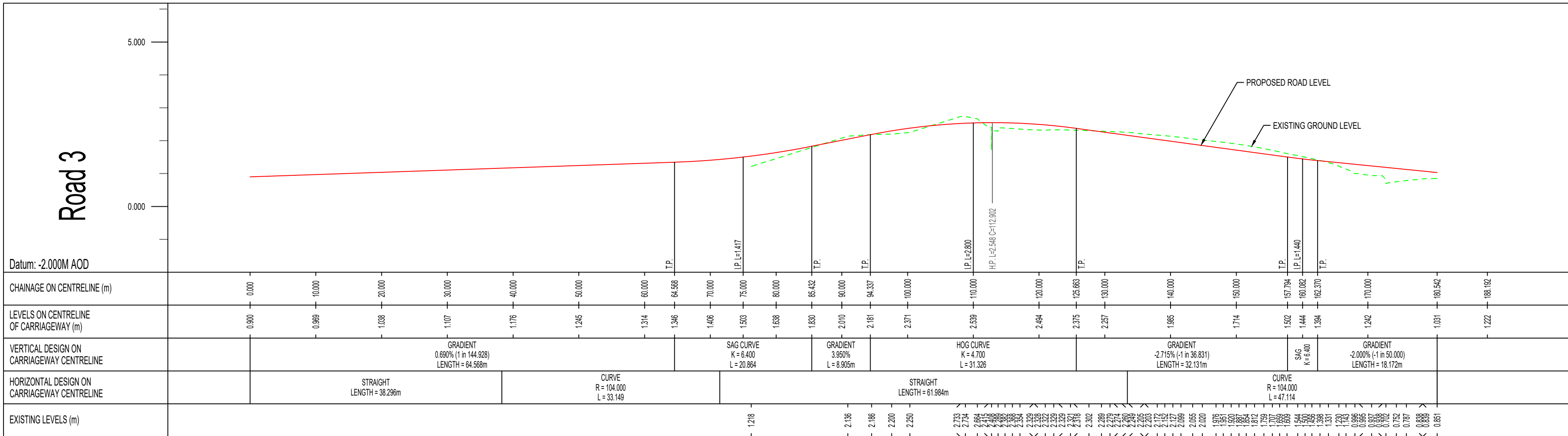
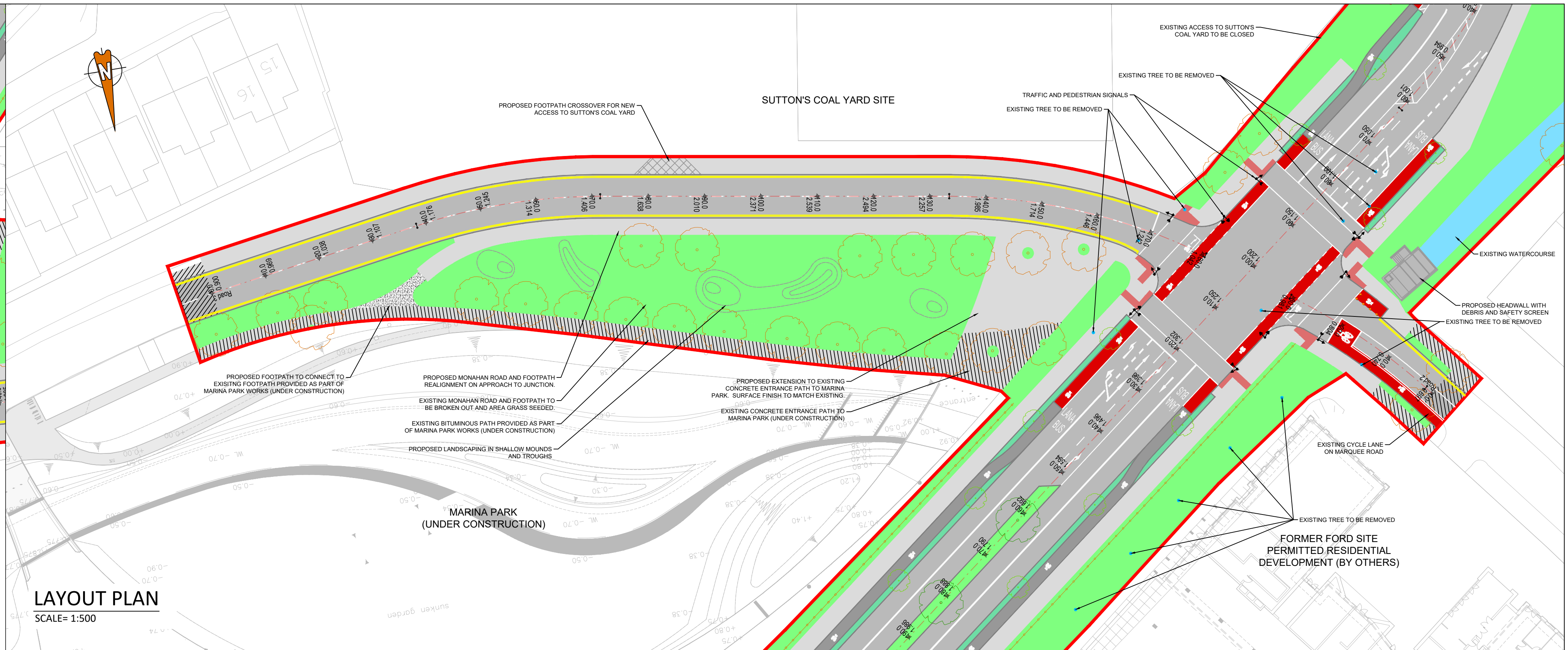
LAYOUT PLAN
SCALE= 1:500



LONGITUDINAL SECTION
HOR SCALE= 1:500
VER SCALE= 1:100



ORDNANCE SURVEY OF IRELAND LICENCE NO. EN0000821 © GOVERNMENT OF IRELAND



HOR SCALE= 1:500
VER SCALE= 1:100

HOR SCALE= 1:500
VER SCALE= 1:100

ORDNANCE SURVEY OF IRELAND LICENCE NO. EN0000821 © GOVERNMENT OF IRELAND

- FOR SETTING OUT REFER TO ARCHITECTS DRAWINGS.
- THIS DRAWING TO BE READ IN CONJUNCTION WITH ALL OTHER ARCHITECTURAL AND ENGINEERING DRAWINGS AND ALL OTHER RELEVANT DRAWINGS AND SPECIFICATIONS.
- DO NOT SCALE THIS DRAWING. USE FIGURED DIMENSIONS ONLY.
- NO PART OF THIS DOCUMENT MAY BE REPRODUCED OR TRANSMITTED IN ANY FORM OR STORED IN ANY RETRIEVAL SYSTEM OF ANY NATURE WITHOUT THE WRITTEN PERMISSION OF O'CONNOR SUTTON CROMIN AS COPYRIGHT HOLDER EXCEPT AS AGREED FOR USE ON THE PROJECT FOR WHICH THE DOCUMENT WAS ORIGINALLY ISSUED.

| Rev No. | Date | Revision Note | Drn by | Chkd by |
|---------|----------|---------------------|--------|---------|
| P01 | 16.03.21 | ISSUED FOR REVIEW | RF | NMM |
| P02 | 07.05.21 | ISSUED FOR REVIEW | RF | NMM |
| C01 | 02.07.21 | ISSUED FOR PLANNING | RF | NMM |

| Rev No. | Date | Revision Note | Drn by | Chkd by |
|---------|------|---------------|--------|---------|
| | | | | |
| | | | | |
| | | | | |



Comhairle Cathrach Chorcaí
Cork City Council



Head Office,
9 Prussia Street,
Dublin 7.
D07 KT57

TEL 01 8682000

e: contactus@ocsc.ie
w: www.ocsc.ie

Dublin | London | Belfast | Galway | Cork



OCSC

| | |
|----------|------------------------|
| Client: | CORK CITY COUNCIL |
| Project: | MONAHAN ROAD EXTENSION |

Title: PART 8 DRAWINGS
LAYOUT PLAN AND LONGITUDINAL SECTION
SHEET 3 OF 3

| Code | Originator | Zone | Level | Type | Role | Number | Status | Revision |
|--|------------|------|-------|------|------|----------------------------|--------|----------|
| C941 | OCSC | XX | XX | DR | C | 0005 | A1 | C01 |
| Date: 16.03.21 Scale: AS SHOW@ A1 Drn by: RF | | | | | | Chkd by: NMM Aprvd by: BOR | | |