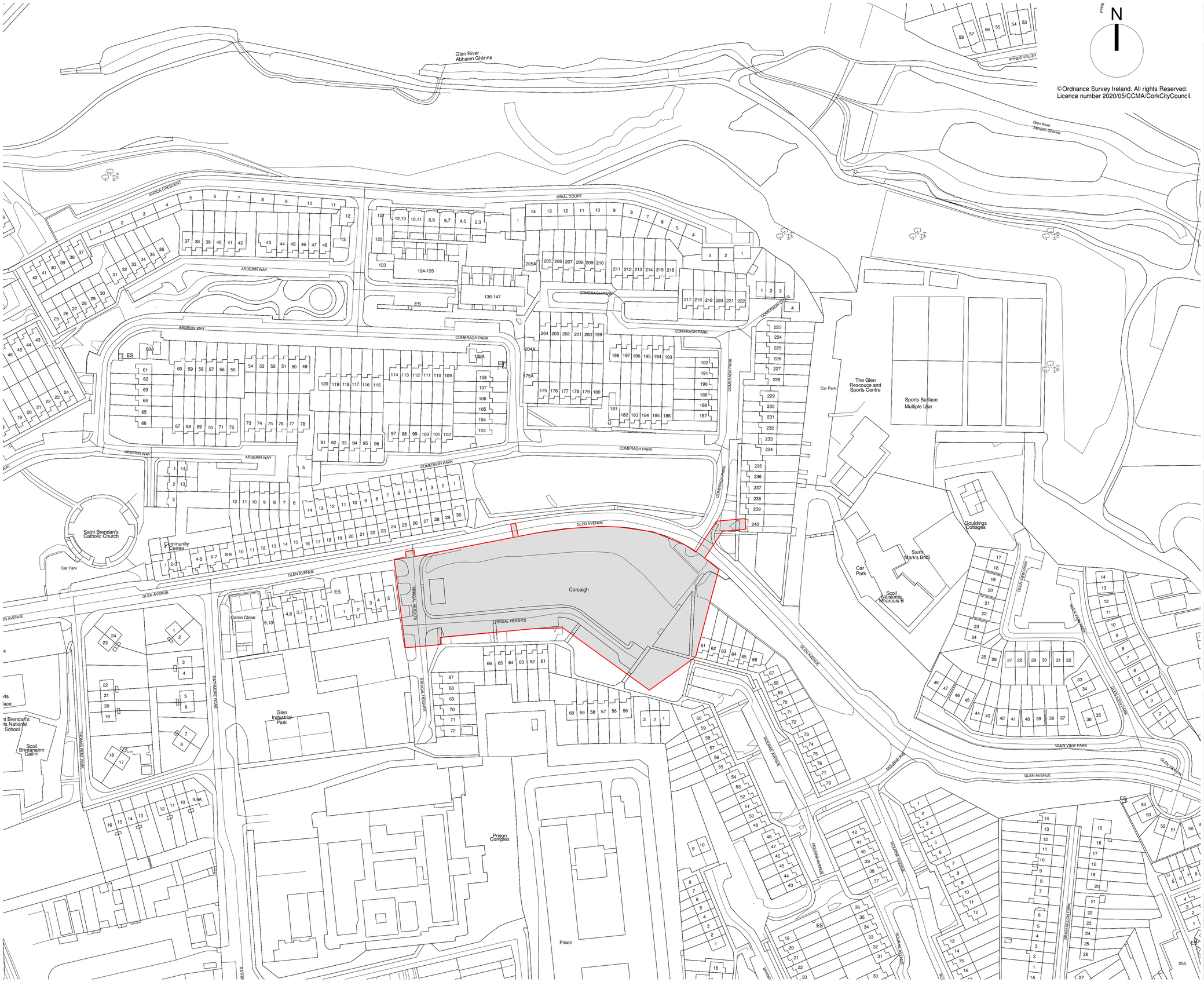


©Ordnance Survey Ireland. All rights Reserved.
Licence number 2020/05/CCMA/CorkCityCouncil.

Do not scale from drawings. Use dimensioned figure only.
Contractor to check all dimensions on site.
City Architect to be informed of any discrepancies before work proceeds

Notes

OSI MAP REF: 6338 - 21

SITE BOUNDARY

| Rev | Description | Date |
|---|---|---|
| - | PART 8 ISSUE | 14/05/2021 |

Revisions

CITY ARCHITECT'S DEPARTMENT

Telephone: 021 4924335
Email: city_architect@corkcity.ie
Web: http://www.corkcity.ie

TONY DUGGAN, CITY ARCHITECT,
CORK CITY COUNCIL, CITY HALL, CORK, T12 T997

| | |
|---|---|
| Team Leader | MAIREAD POWER |
| Project Architects | MICHEAL DALY |
| Project Technicians | DESMOND GRACE |
| Project Supervisor (PSDP) | RKA CONSULTING ENGINEERS |
| Quantity Surveyor | |
| Civil / Structural Consultant | |
| M & E Consultant | |
| Landscape Architect | |
| Fire Consultant | |

Title

SITE LOCATION MAP

Scale 1 : 1000 @ A1
Date 14-05-2021
Drawn By DG
Checked By MD

Plotfiles Ref.
H:\ 1. PROJECTS \ HOUSING \ NEW BUILD \ ERRIGAL HEIGHTS \ BIM \ 01_MODELS

| Drawing No. | | Status | Revision |
|---|---|---|---|
| | SL-100 | PART 8 | - |

Project

ERRIGAL HEIGHTS HOUSING DEVELOPMENT

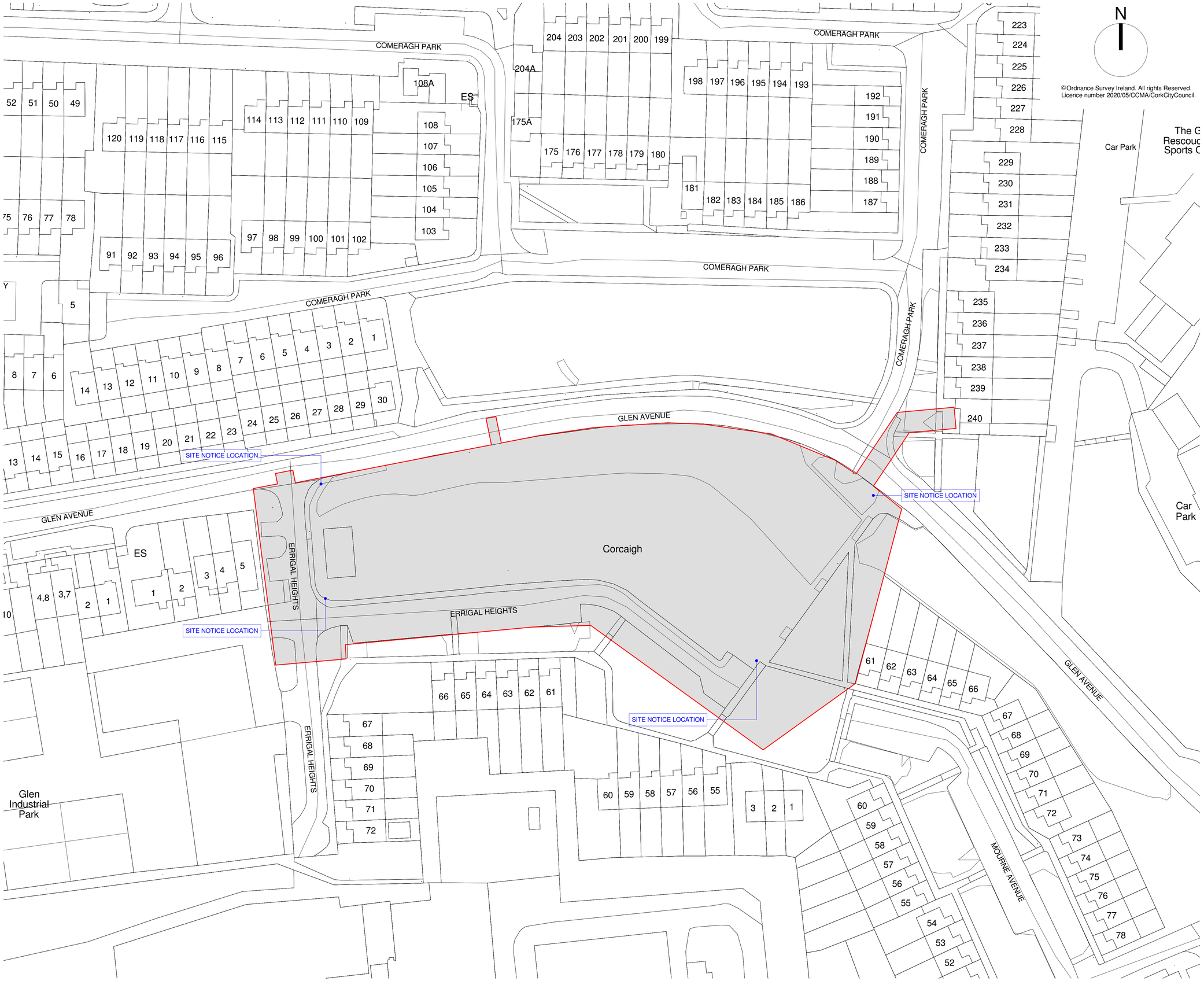


©Ordnance Survey Ireland. All rights Reserved.
Licence number 2020/05/CCMA/CorkCityCouncil.

Do not scale from drawings. Use dimensioned figure only.
Contractor to check all dimensions on site.
City Architect to be informed of any discrepancies before work proceeds

Notes

OSI MAP REF: 6338 - 21

SITE BOUNDARY

SITE NOTICE LOCATIONS: SITE NOTICE LOCATION

CORK CITY COUNCIL BUILDING NEW HOMES | Rebuilding Ireland Action Plan for Housing and Homelessness | We are Cork.

| Rev | Description | Date |
|---|---|---|
| - | PART 8 ISSUE | 14/05/2021 |

Revisions

CITY ARCHITECT'S DEPARTMENT

Telephone: 021 4924335
Email: city_architect@corkcity.ie
Web: http://www.corkcity.ie

TONY DUGGAN, CITY ARCHITECT,
CORK CITY COUNCIL, CITY HALL, CORK, T12 T997

| | |
|---|---|
| Team Leader | MAIREAD POWER |
| Project Architects | MICHEAL DALY |
| Project Technicians | DESMOND GRACE |
| Project Supervisor (PSDP) | RKA CONSULTING ENGINEERS |
| Quantity Surveyor | |
| Civil / Structural Consultant | |
| M & E Consultant | |
| Landscape Architect | |
| Fire Consultant | |

Title

EXISTING SITE PLAN

Scale 1 : 500 @ A1
Date 14-05-2021
Drawn By DG
Checked By MD

Plotfiles Ref.
H:\ 1. PROJECTS \ HOUSING \ NEW BUILD \ ERRIGAL HEIGHTS \ BIM \ 01_MODELS

| Drawing No. | | Status | Revision |
|---|---|---|---|
| | SL-101 | PART 8 | - |

Project

ERRIGAL HEIGHTS HOUSING DEVELOPMENT

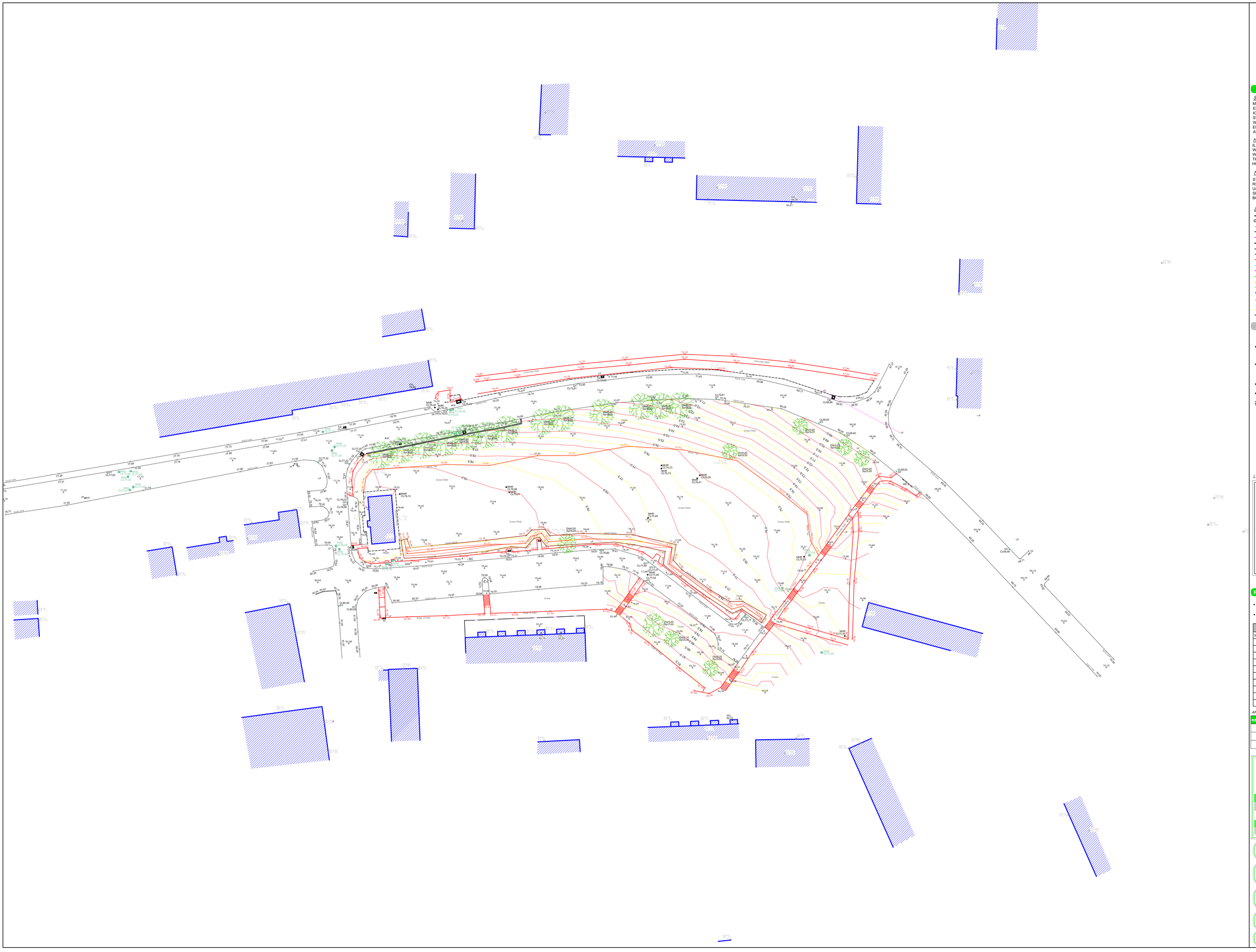


N

GRID NORTH

## SURVEY KEY

### SERVICES

| | | | |
|---|---|---|---|
| MHS | MANHOLE SQUARE | MHR | MANHOLE ROUND |
| EMH | ESB MANHOLE | TEL | TELECOM MANHOLE |
| IC | INSPECTION CHAMBER | GY | GULLY |
| SV | SLUICE VALVE | SC | STOP COCK |
| WM | WATER METER | FH | FIRE HYDRANT |
| EP | ELECTRICITY POLE | TP | TELEGRAPH POLE |
| AV | AIR VALVE | | |

### HEIGHTS

| | | | |
|---|---|---|---|
| IL | INVERTLEVEL | BL | BED LEVEL |
| WL | WATER LEVEL | CL | COVER LEVEL |
| WH | WALL HEIGHT | FT | HEIGHT OF FENCE |
| TH | TREE HEIGHT | FFL | FINISHED FLOOR LEVEL |
| HOW | HEIGHT OF OVERHEAD WIRES | | |

### MISCELLANEOUS

| | | | |
|---|---|---|---|
| STN | SURVEY STATION | BM | BENCH MARK |
| RS | ROAD SIGN | LS | LAMP STANDARD |
| U/G | UNDERGOUND | TL | TRAFFIC LIGHT |
| SPR | SPREAD OF TREE | GIR | GIRTH OF TREE |
| BOL | BOLLARD | | |

### LINE TYPE

- BUILDING LINE
- FENCE LINE
- EDGE OF CONCRETE
- WALL
- SOD & STONE WALL
- CL OF BOUNDARY
- ROAD
- KERB
- O/H ESB WIRES
- O/H TELECOM WIRES
- BANK BOTTOM
- BANK TOP
- TRACK
- EDGE OF VEGETATION
- DRIP LINE
- 25 MAJOR CONTOUR
- INTERVAL CONTOUR
- PIPE
- TANK

## NOTES

- ALL LEVELS RELATE TO ORDANANCE SURVEY DATUM (MALIN HEAD DATUM)
- CORDINATES RELATE TO IRISH NATIONAL GRID,NORTH REFERS TO GRID NORTH.
- ALL DIMENSIONS ARE IN METERS
- DO NOT SCALE FROM PLOT

**SITE TBM**

LOCATION MAP

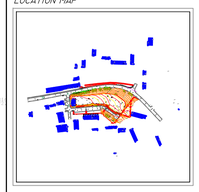

## PROJECT CENTRE POINT CORDINATE

- IRISH GRID
- ITM GRID

| STATION INFORMATION | | | | |
|---|---|---|---|---|
| STN | STN TYPE | EASTING | NORTHING | ELEVATION |
| | | | | |
| | | | | |
| | | | | |
| | | | | |
| | | | | |
| | | | | |
| | | | | |
| | | | | |
| | | | | |
| | | | | |

AMMENDMENTS

| REV | DATE | CK | AP | DESCRIPTION |
|---|---|---|---|---|
| | | | | |
| | | | | |
| | | | | |


Complete Survey Solutions

DONERAILE, MALLOW, CORK.
**Tel:** 022 72962 | **Mobile:** 086-1584262
**Fax:** 022 24597 | **Email:** info@cssolutions.ie
**Web:** www.cssolutions.ie


SURVEYING SERVICES PROVIDED

TOPOGRAPHICAL SURVEYS
MEASURED BUILDING SURVEYS
GPS SURVEYS
SETTING OUT
AS BUILT SURVEYS
ENGINEERING SURVEYS
VOLUMETRIC SURVEYS
LEGAL MAPPING

CLIENT: Cork City Council

PROJECT/LOCATION: Errigal Heights

TITLE: Topographical Survey

| SCALES | SURVEYED BY | DRAWN | CHECKED | APPROVED |
|---|---|---|---|---|
| 1:500 | WL | WL | LM | WL |
| | DATE 26/10/18 | DATE 03/10/18 | DATE 04/10/18 | DATE 04/10/18 |

| PROJECT NO. | DRAWING NO. | SHEET |
|---|---|---|
| C2183 | SL-102 | 1/1 |

Do not scale from drawings. Use dimensioned figure only.
Contractor to check all dimensions on site.
City Architect to be informed of any discrepancies before work proceeds

Notes

| Rev | Description | Date |
|---|---|---|
| | PART 8 ISSUE | 14/05/2021 |

Revisions


CITY ARCHITECT'S DEPARTMENT

Telephone: 021 4924335
Email: city_architect@corkcity.ie
Web: http://www.corkcity.ie

TONY DUGGAN, CITY ARCHITECT,
CORK CITY COUNCIL, CITY HALL, CORK, T12 T997


| | |
|---|---|
| Team Leader | MAIREAD POWER |
| Project Architects | MICHEAL DALY |
| Project Technicians | DESMOND GRACE |
| Project Supervisor (PSDP) | RKA CONSULTING ENGINEERS |
| Quantity Surveyor | |
| Civil / Structural Consultant | |
| M & E Consultant | |
| Landscape Architect | |
| Fire Consultant | |

Title

SITE LAYOUT

| | |
|---|---|
| Scale | 1 : 250 @ A1 |
| Date | 30-07-2020 |
| Drawn By | Author |
| Checked By | Checker |

Plotfiles Ref.

| Drawing No. (IS EN ISO 19650) | | Status | Revision |
|---|---|---|---|
| | SL.103 | PART 8 | |

Project

ERRIGAL HEIGHTS HOUSING DEVELOPMENT

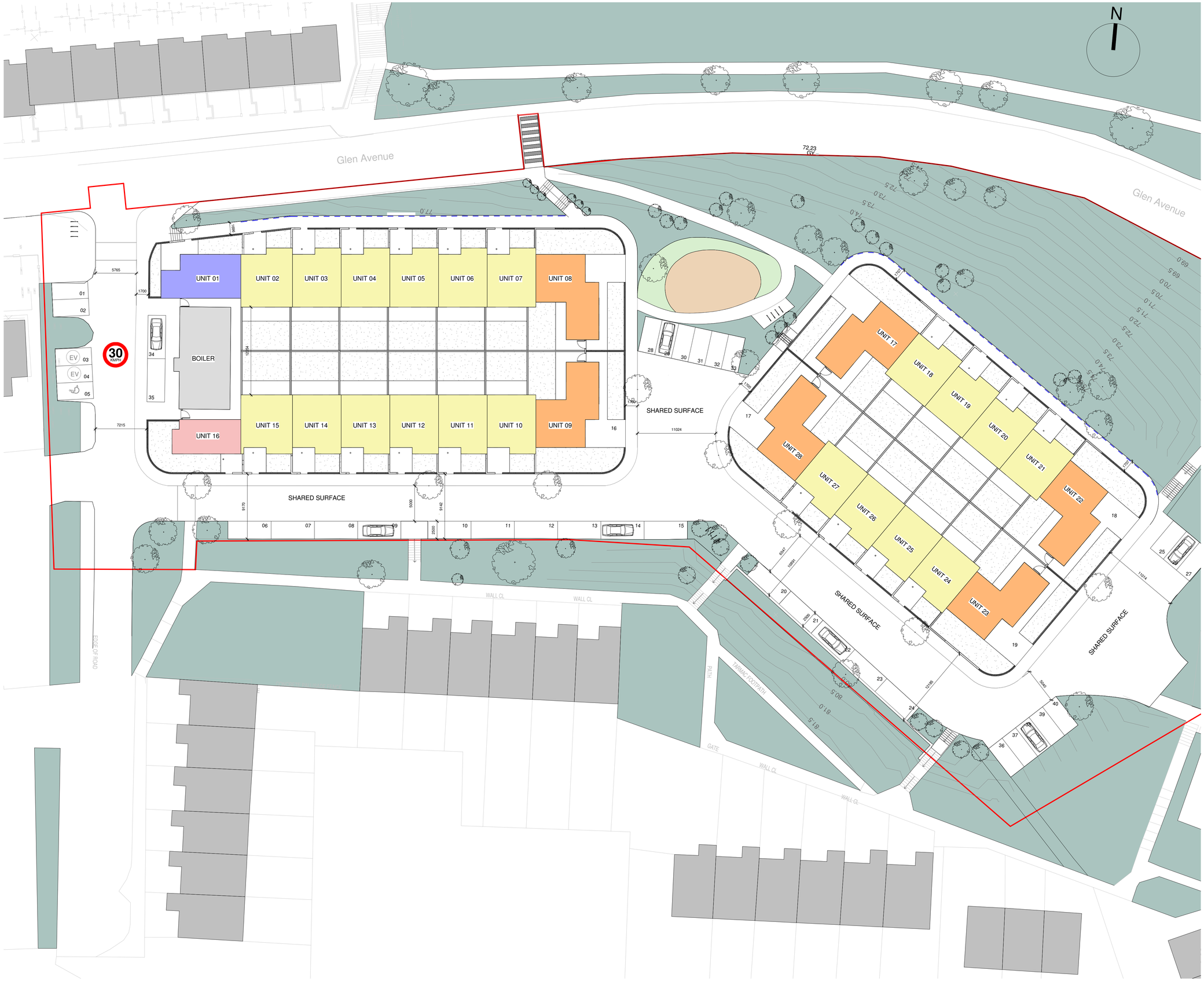
N
Glen Avenue
Glen Avenue
72.23
GV
77.0
UNIT 01
UNIT 02
UNIT 03
UNIT 04
UNIT 05
UNIT 06
UNIT 07
UNIT 08
UNIT 09
UNIT 10
UNIT 11
UNIT 12
UNIT 13
UNIT 14
UNIT 15
UNIT 16
UNIT 17
UNIT 18
UNIT 19
UNIT 20
UNIT 21
UNIT 22
UNIT 23
UNIT 24
UNIT 25
UNIT 26
UNIT 27
UNIT 28
BOILER
30 KMPH
SHARED SURFACE
SHARED SURFACE
SHARED SURFACE
SHARED SURFACE
WALL CL
WALL CL
WALL CL
WALL CL
GATE
TARMAC FOOTPATH
PATH
EDGE OF ROAD
5765
1700
7215
11024
9170
5000
9142
2500
6047
13081
13185
5940
11074
1700
1700
1700