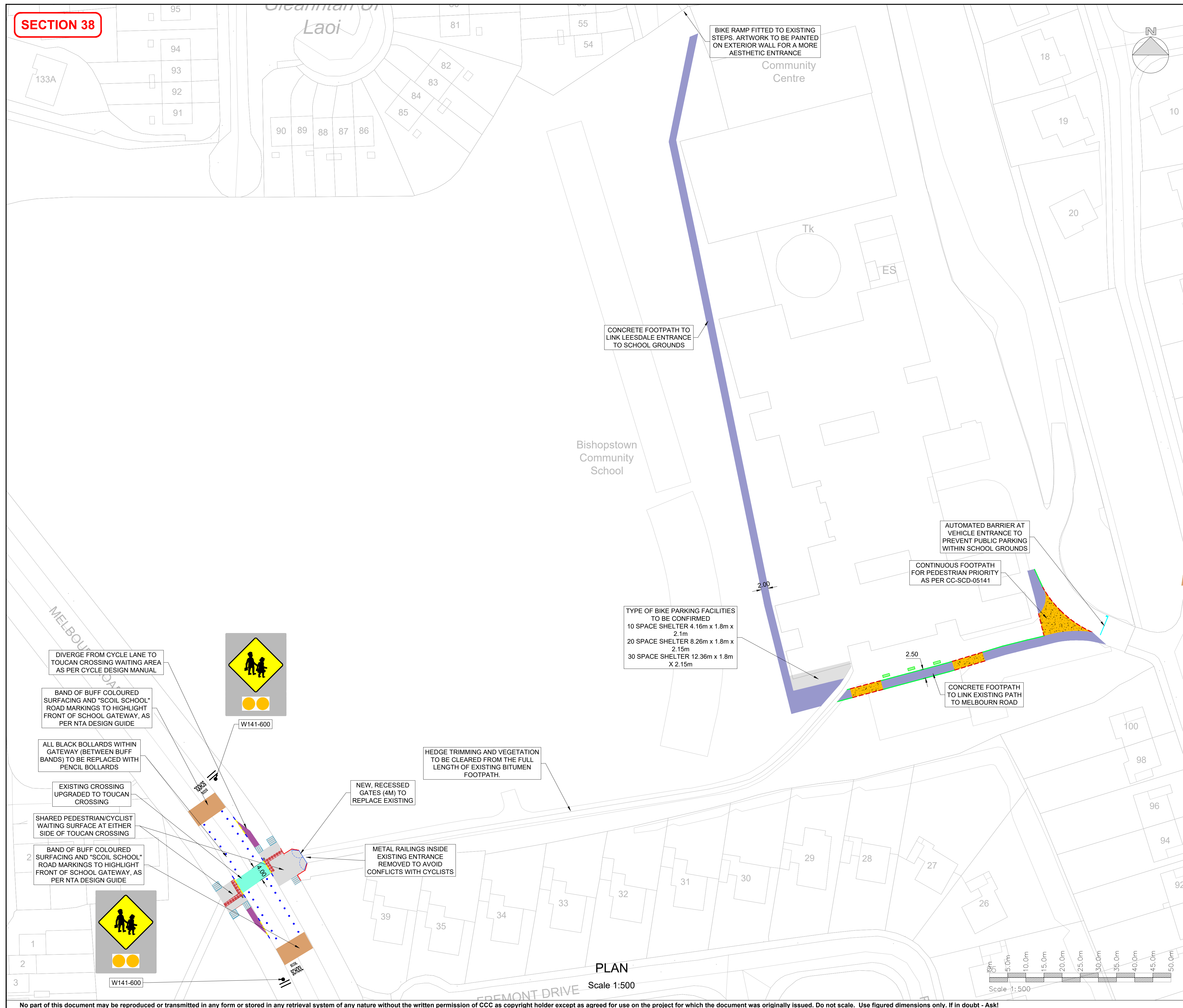


**SECTION 38**



BIKE RAMP FITTED TO EXISTING STEPS. ARTWORK TO BE PAINTED ON EXTERIOR WALL FOR A MORE AESTHETIC ENTRANCE

CONCRETE FOOTPATH TO LINK LEESDALE ENTRANCE TO SCHOOL GROUNDS

AUTOMATED BARRIER AT VEHICLE ENTRANCE TO PREVENT PUBLIC PARKING WITHIN SCHOOL GROUNDS

CONTINUOUS FOOTPATH FOR PEDESTRIAN PRIORITY AS PER CC-SCD-05141

TYPE OF BIKE PARKING FACILITIES TO BE CONFIRMED  
 10 SPACE SHELTER 4.16m x 1.8m x 2.1m  
 20 SPACE SHELTER 8.26m x 1.8m x 2.15m  
 30 SPACE SHELTER 12.36m x 1.8m x 2.15m

CONCRETE FOOTPATH TO LINK EXISTING PATH TO MELBOURNE ROAD

DIVERGE FROM CYCLE LANE TO TOUCAN CROSSING WAITING AREA AS PER CYCLE DESIGN MANUAL

BAND OF BUFF COLOURED SURFACING AND "SCOIL SCHOOL" ROAD MARKINGS TO HIGHLIGHT FRONT OF SCHOOL GATEWAY, AS PER NTA DESIGN GUIDE

ALL BLACK BOLLARDS WITHIN GATEWAY (BETWEEN BUFF BANDS) TO BE REPLACED WITH PENCIL BOLLARDS

EXISTING CROSSING UPGRADED TO TOUCAN CROSSING

SHARED PEDESTRIAN/CYCLIST WAITING SURFACE AT EITHER SIDE OF TOUCAN CROSSING

BAND OF BUFF COLOURED SURFACING AND "SCOIL SCHOOL" ROAD MARKINGS TO HIGHLIGHT FRONT OF SCHOOL GATEWAY, AS PER NTA DESIGN GUIDE

HEDGE TRIMMING AND VEGETATION TO BE CLEARED FROM THE FULL LENGTH OF EXISTING BITUMEN FOOTPATH.

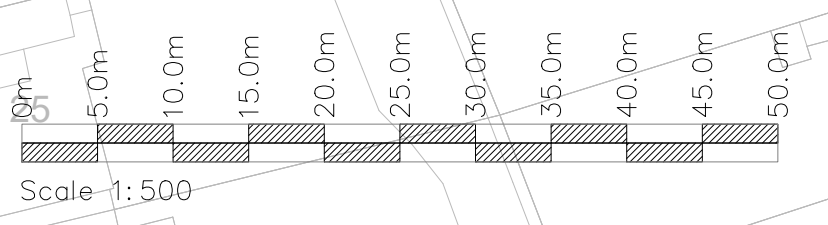
NEW, RECESSED GATES (4M) TO REPLACE EXISTING

METAL RAILINGS INSIDE EXISTING ENTRANCE REMOVED TO AVOID CONFLICTS WITH CYCLISTS



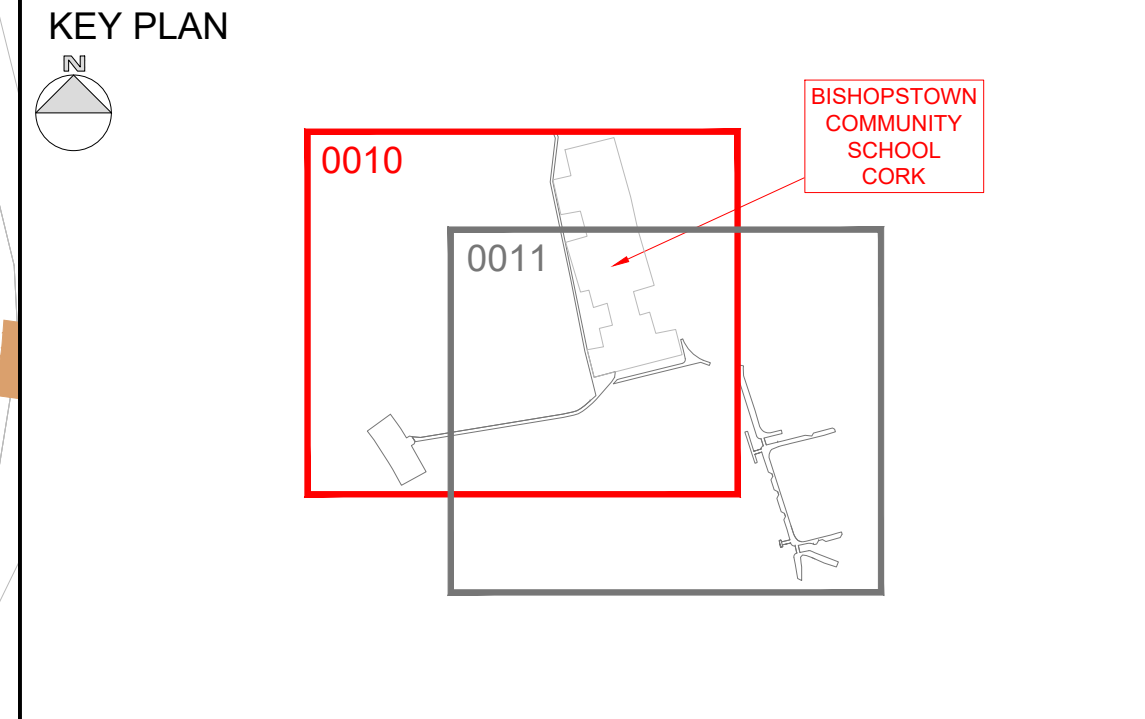
PLAN

Scale 1:500



- NOTES**
- This drawing is the property of Cork City Council. This drawing should not be relied on or used in circumstances other than those for which it was originally prepared and for which Cork City Council was commissioned.
  - No part of this document may be reproduced or transmitted in any form or stored in any retrieval system of any nature without the written permission of CCC as copyright holder except as agreed for use on the project for which the document was originally issued. Do not scale. Use figured dimensions only. If in doubt - Ask!
  - Co-ordinate system used is Irish Transverse Mercator.

- LEGEND**
- BUFF COLOURED SURFACING
  - CONTINUOUS FOOTPATH
  - PROPOSED FOOTPATH
  - SHARED CYCLIST/PEDESTRIAN WAITING SURFACE
  - UNCONTROLLED COURTESY CROSSING
  - ONE WAY CYCLE LANE RAMPED DIVERGE
  - TOUCAN CROSSING
  - 125MM HALF-BATTER KERBLINE
  - 25MM BULL NOSE KERBLINE
  - 0MM KERBLINE
  - TRANSITION KERB
  - STEEL PALISADE AND SECURITY TO TII: CC-SCD-00317
  - UNCONTROLLED CROSSING BUFF TACTILE PAVING
  - CONTROLLED CROSSING RED TACTILE PAVING
  - CORDUROY PAVING
  - 1075MM X 80MM REBOUNDABLE PENCIL BOLLARD
  - PLANTER BOX



REV	DATE	DESCRIPTION	BY	CHK	APD
P07	02/04/2024	SECTION 38	JH	MM	TM
P06	12/03/2024	REVISED AS STATED	JH	MM	TM
P05	06/02/2024	REVISED AS PER NTA ADVICE NOTE/COMMENTS	JH	MM	TM
P04	28/08/2023	AUTOMATED BARRIER INCLUDED; REVISED LAYERS	JH	MM	TM

CONSULTANT / CLIENT

**SAFE ROUTES TO SCHOOL**

**CLANDILLON CIVIL CONSULTING**

**PROJECT**  
SAFE ROUTES TO SCHOOL CORK CITY

**DRAWING TITLE**  
S04 - BISHOPSTOWN COMM. SCHOOL WESTGATE ROAD, CORK

PURPOSE OF ISSUE	STATUS/AVAILABILITY	SHEET SIZE
SECTION 38	S3 - SUITABLE FOR REVIEW AND COMMENT	A1
DATE	SCALE	REVISION
02/04/2024	1:500	
DRAWING NUMBER	P07	
SRTS-CCC-S04-GA-DR-0010		